

# **RWE Renewables UK Dogger Bank South (West) Limited**

# **RWE Renewables UK Dogger Bank South (East) Limited**

## **Dogger Bank South Offshore Wind Farms**

**Tree Preservation Order and Hedgerow Plan (Revision 4)**

**Volume 2**


**Submission for Deadline 1**

**January 2025**

**Application Reference: 2.18**

**APFP Regulation: 5(2)(o)**

**Revision: 04**



Company:	<b>RWE Renewables UK Dogger Bank South (West) Limited and RWE Renewables UK Dogger Bank South (East) Limited</b>	Asset:	<b>Development</b>
Project:	<b>Dogger Bank South Offshore Wind Farms</b>	Sub Project/Package:	<b>Consents</b>
Document Title or Description:	Tree Preservation Order and Hedgerow Plan (Revision 4)		
Document Number:	005028756-04	Contractor Reference Number:	PC2340-RHD-ON-ZZ-DR-Z-0588

*COPYRIGHT © RWE Renewables UK Dogger Bank South (West) Limited and RWE Renewables UK Dogger Bank South (East) Limited, 2024. All rights reserved.*

*This document is supplied on and subject to the terms and conditions of the Contractual Agreement relating to this work, under which this document has been supplied, in particular:*

**LIABILITY**

*In preparation of this document RWE Renewables UK Dogger Bank South (West) Limited and RWE Renewables UK Dogger Bank South (East) Limited has made reasonable efforts to ensure that the content is accurate, up to date and complete for the purpose for which it was contracted. RWE Renewables UK Dogger Bank South (West) Limited and RWE Renewables UK Dogger Bank South (East) Limited makes no warranty as to the accuracy or completeness of material supplied by the client or their agent.*


*Other than any liability on RWE Renewables UK Dogger Bank South (West) Limited and RWE Renewables UK Dogger Bank South (East) Limited detailed in the contracts between the parties for this work RWE Renewables UK Dogger Bank South (West) Limited and RWE Renewables UK Dogger Bank South (East) Limited shall have no liability for any loss, damage, injury, claim, expense, cost or other consequence arising as a result of use or reliance upon any information contained in or omitted from this document.*

*Any persons intending to use this document should satisfy themselves as to its applicability for their intended purpose.*


*The user of this document has the obligation to employ safe working practices for any activities referred to and to adopt specific practices appropriate to local conditions.*

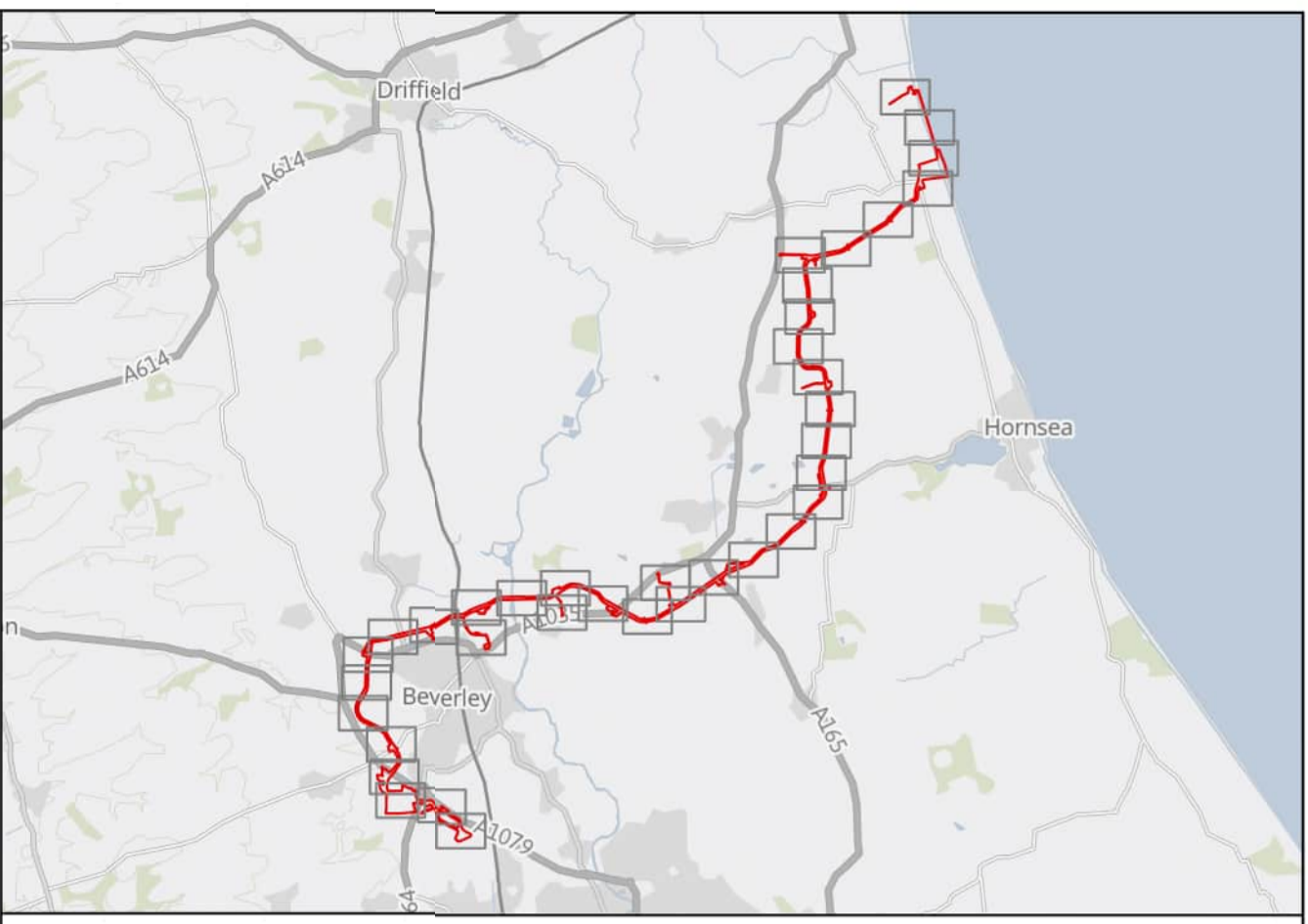
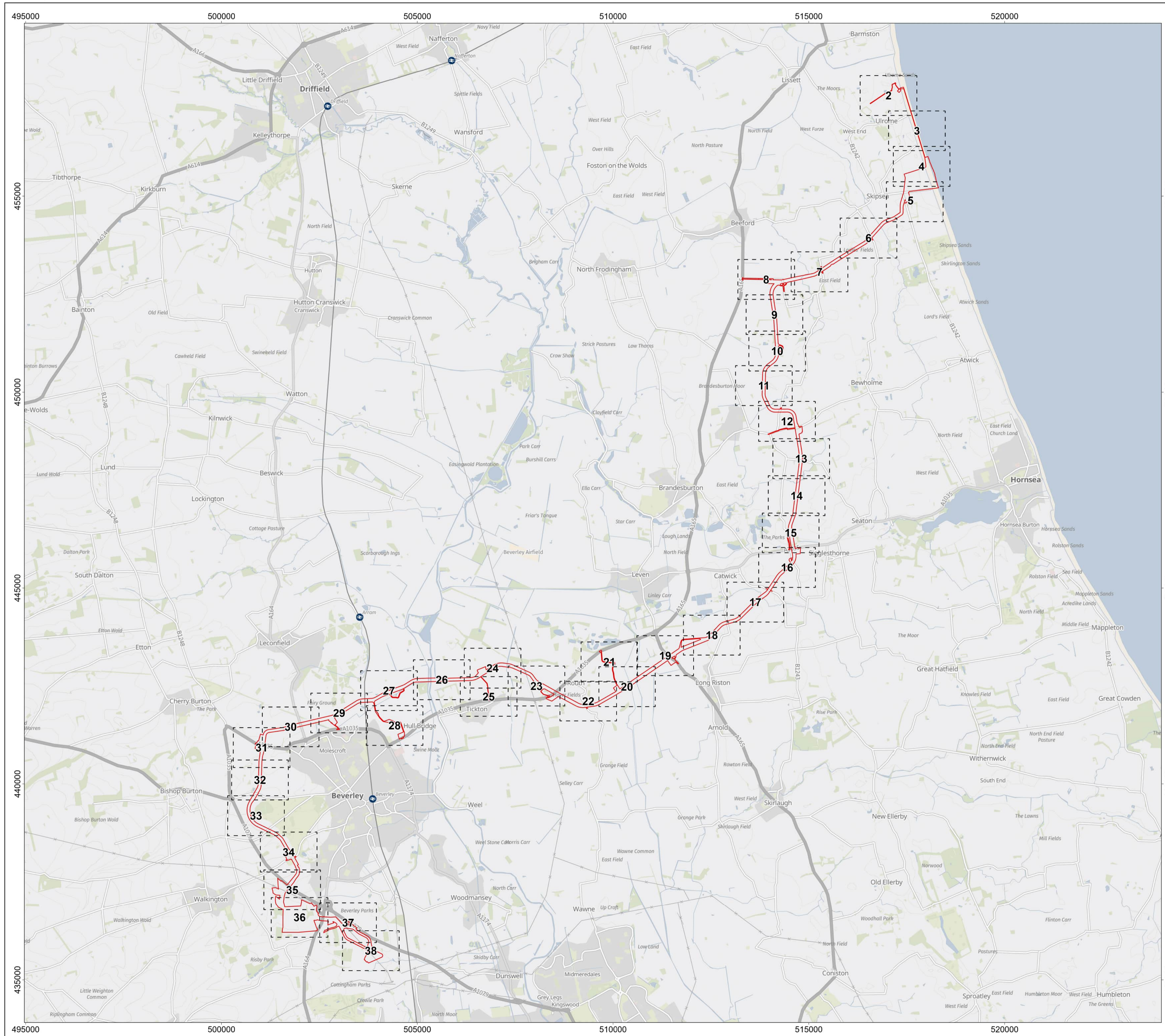
<b>Rev No.</b>	<b>Date</b>	<b>Status/Reason for Issue</b>	<b>Author</b>	<b>Checked by</b>	<b>Approved by</b>
01	June 2024	Final for DCO Application	RHDHV	RWE	RWE
02	October 2024	Submission at Pre-Examination Procedural Deadline	RHDHV	RWE	RWE
03	November 2024	Submission at previous Draft Deadline 1	RHDHV	RWE	RWE
04	January 2025	Submission for Deadline 1	RHDHV	RWE	RWE

Revision Change Log			
Rev No.	Page	Section	Description
01	N/A	N/A	Submitted for DCO Application
02	5 to 42	N/A	The Tree Preservation Order and Hedgerow Plan has been updated to distinguish between the two different shades of green representing “Other Hedgerows” and “Line of Trees” on the key as requested in the Rule 6 Errata
03	5 to 42	N/A	The Tree Preservation Order and Hedgerow Plan has been updated in response to the Rule 17 letter [PD-006] to identify hedgerows within the Onshore Development Area which would be defined as historically important and Action Number 2 from the Preliminary Meeting [EV2-002] to correct colour coding
04	8 and 9	N/A	The Tree Preservation Order and Hedgerow Plan [AS-026] has been updated following the receipt of the Action Points from Issue Specific Hearing 2 [EV5-004], specifically Action Point 36. In the Applicants Response [document reference 11.6] the Applicants acknowledge that H0001 marked for removal on the Tree Preservation Order & Hedgerow Plan [AS-026] should mirror that on the southern side of the Cliff Road (hedgerow H0002). This has been updated.
04	18	N/A	The Tree Preservation Order and Hedgerow Plan [AS-026] has been updated following the receipt of the Supplementary Agenda Questions for Issue Specific Hearing 2 [EV5-002]. Agenda Item 12: Onshore Ecology, ISH2.12.1 identified a discrepancy between the Arboricultural Survey Report Preliminary Arboricultural Impact Assessment and Outline Arboricultural Method Statement (Revision 2) [AS-036] and the Tree Preservation Order and Hedgerow Plan [AS-026] for H0036. This has been amended to show a line of trees not impacted rather than a line of trees removed, as this location would be subject to a trenchless crossing technique. DCO Schedule 17 has been updated to reflect this.



04	20	N/A	<p>The Tree Preservation Order and Hedgerow Plan [AS-026] has been updated following the receipt of the Supplementary Agenda Questions for Issue Specific Hearing 2 [EV5-002]. Agenda Item 12: Onshore Ecology, ISH2.12.2 identified a discrepancy between the Arboricultural Survey Report Preliminary Arboricultural Impact Assessment and Outline Arboricultural Method Statement (Revision 2) [AS-036] and the Tree Preservation Order and Hedgerow Plan [AS-026] at Catwick Head. The Tree Preservation Order and Hedgerow Plan [AS-026] has been updated to reflect the removal of a line of trees (not for trenchless crossing) at this location rather than the removal of hedgerows for H0044, H0045, H0046, H0047. DCO Schedule 17 has been updated to reflect this.</p>
----	----	-----	--





**Onshore Order Limits**  
 Sheet Boundary  
 Tree Preservation Order  
 Additional Trees  
 Water bodies

**Important Hedgerows\***

- No interaction with ecologically important hedgerow
- Ecologically important hedgerow crossed via trenchless crossing
- Removal of ecologically important hedgerow
- No interaction with historically important hedgerow
- Historically important hedgerow crossed via trenchless crossing
- Removal of historically important hedgerow
- No interaction with ecologically & historically important hedgerow
- Ecologically & historically important hedgerow crossed via trenchless
- Removal of ecologically & historically important hedgerow

**Other Hedgerows\*\***

- No interaction with hedgerow
- Hedgerow crossed via trenchless crossing
- Removal of hedgerow

**Line of trees**

- No interaction with line of trees
- Line of trees crossed via trenchless crossing
- Removal of line of trees


MAP NOTES / DATA SOURCES:  
 Contains OS data © Crown Copyright and database right 2025  
 Contains data from OS Zoomstack  
 Not to be used for Navigation.

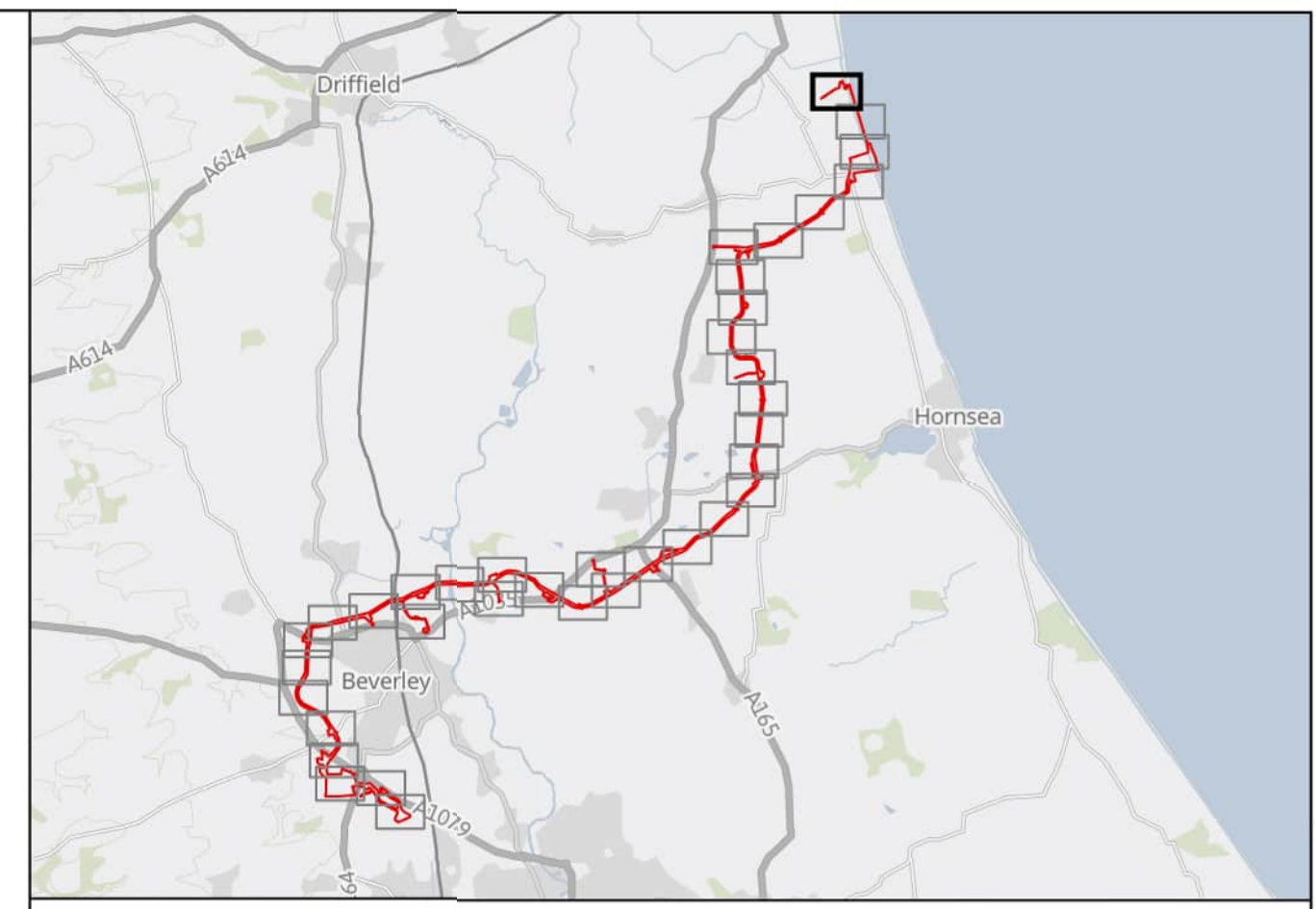
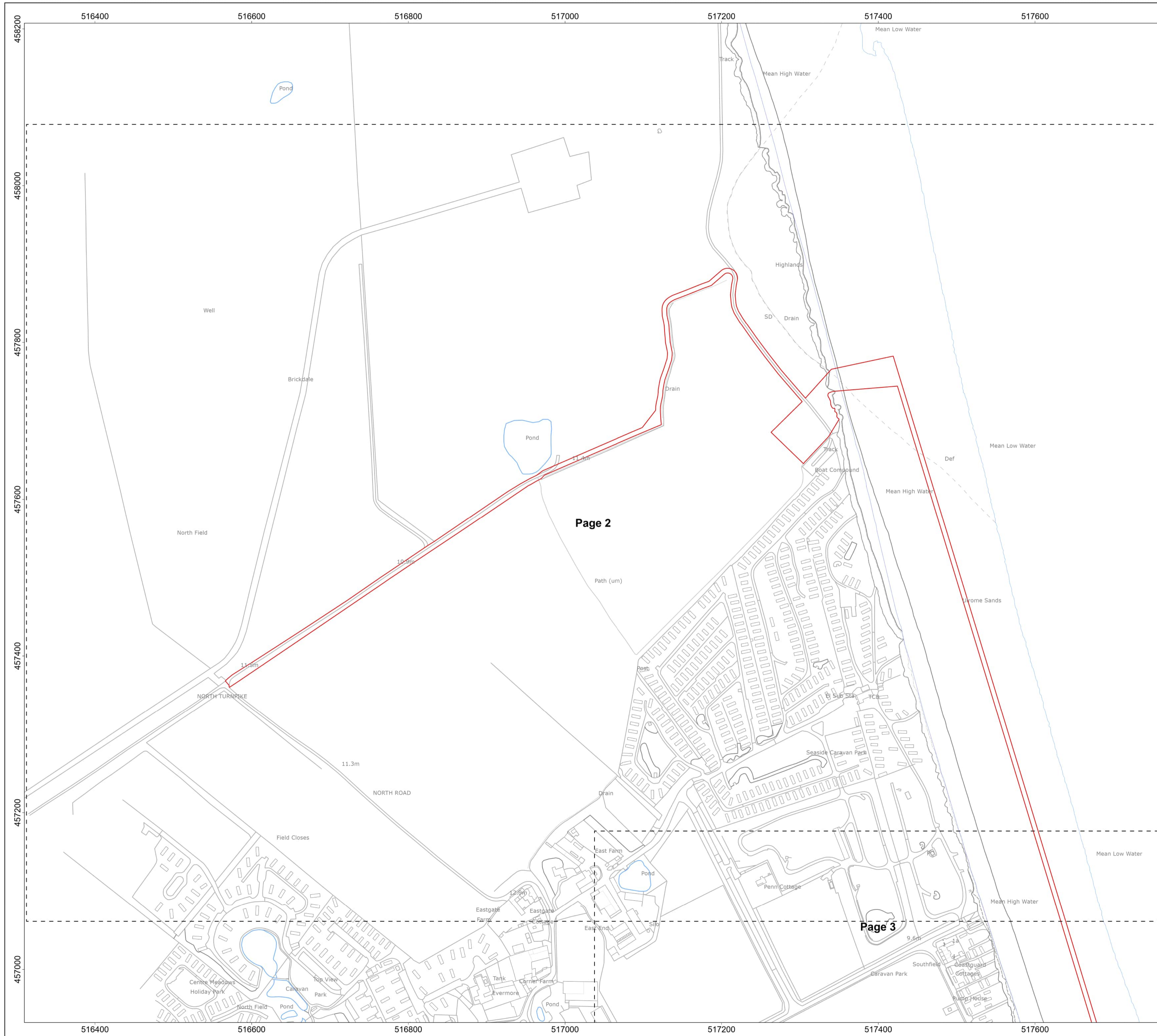
PROJECT TITLE  
**Dogger Bank South Offshore Wind Farms**

DRAWING TITLE  
**Tree Preservation Order & Hedgerow Plan**

DRAWING NUMBER: **PC2340-RHD-ON-ZZ-DR-Z-0588** PAGE NUMBER: **Page 1 of 38**

VER	DATE	REMARKS	DRAW	CHEK	APRD
0.9	27/09/2024	Ninth Issue	JH	LG	ND
0.10	23/10/2024	Tenth Issue	SM	LG	ND
0.11	05/11/2024	Eleventh Issue	SM	ND	JM
0.12	27/01/2025	Twelfth Issue	SM	ND	JM
0.13	29/01/2025	Thirteenth Issue	SM	ND	JM





- Onshore Order Limits
- Sheet Boundary
- Tree Preservation Order
- Additional Trees
- Water bodies
- Important Hedgerows\***
- No interaction with ecologically important hedgerow
- ++++ Ecologically important hedgerow crossed via trenchless crossing
- xxxx Removal of ecologically important hedgerow
- No interaction with historically important hedgerow
- ++++ Historically important hedgerow crossed via trenchless crossing
- xxxx Removal of historically important hedgerow
- No interaction with ecologically & historically important hedgerow
- ++++ Ecologically & historically important hedgerow crossed via trenchless
- xxxx Removal of ecologically & historically important hedgerow
- Other Hedgerows\*\***
- No interaction with hedgerow
- ++++ Hedgerow crossed via trenchless crossing
- xxxx Removal of hedgerow
- Line of trees**
- No interaction with line of trees
- ++++ Line of trees crossed via trenchless crossing
- xxxx Removal of line of trees

**Hedgerow Notes:**

For any hedgerows that require removal, the maximum width of hedgerows to be removed will be 34 metres.

For hedgerows located within visibility splays, at temporary construction access points; hedgerows and trees would be cut back where possible and only removed as a worst case.

**Important Hedgerow\*:** The hedgerow fulfills the criteria for Importance, set out in the Hedgerow Regulations (1997).

**Hedgerow\*\*:** The hedgerow has been surveyed as part of the habitat surveys and refer to native hedgerows not considered to be "important" according to the Hedgerow Regulations (1997).

**MAP NOTES / DATA SOURCES:**



Contains OS data © Crown Copyright and database right 2025  
 Contains data from OS Zoomstack  
 © Crown copyright and database rights 2025 Ordnance Survey AC0000808122  
 Contains public sector information licensed under the Open Government Licence v3.0  
 Not to be used for Navigation

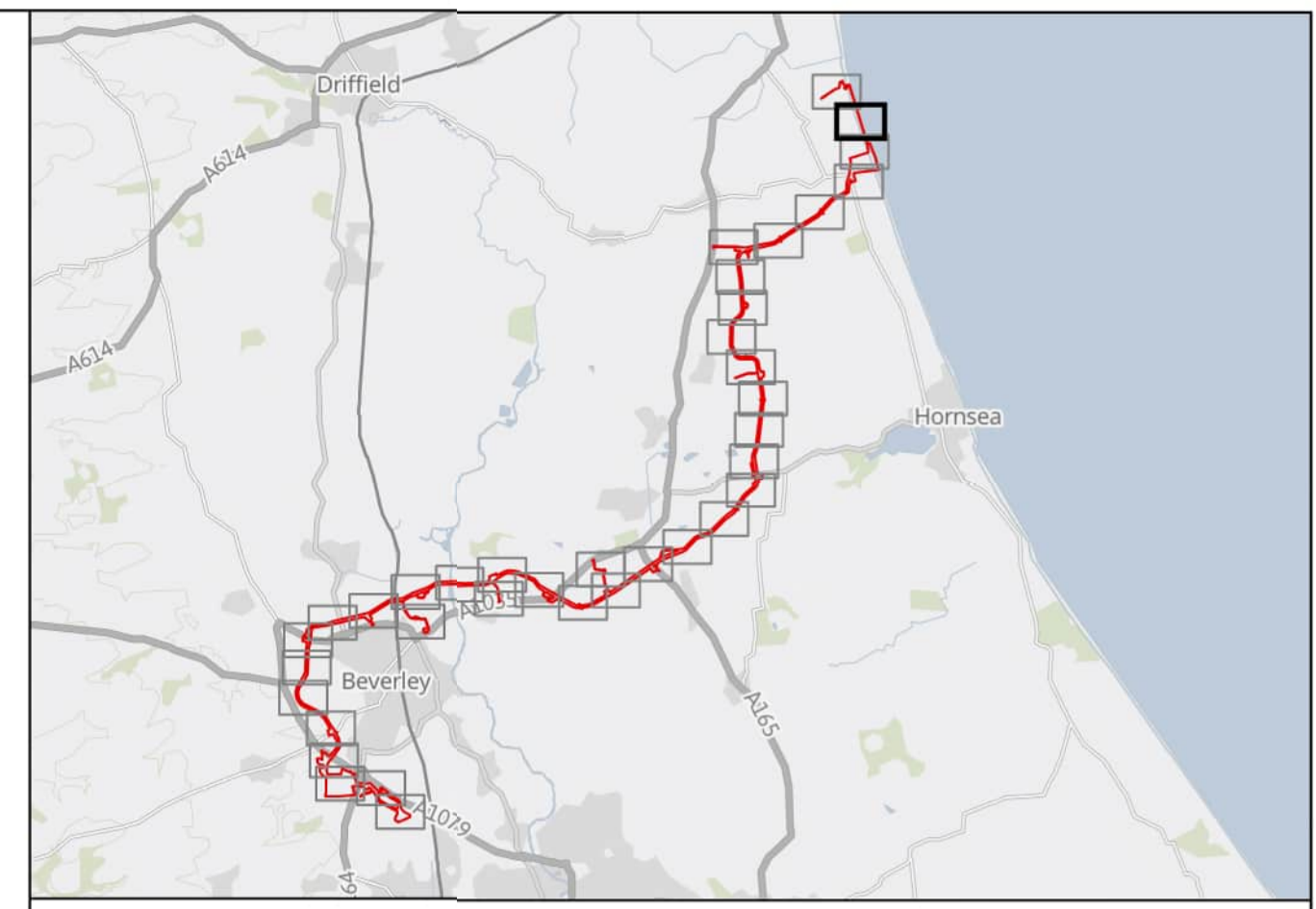
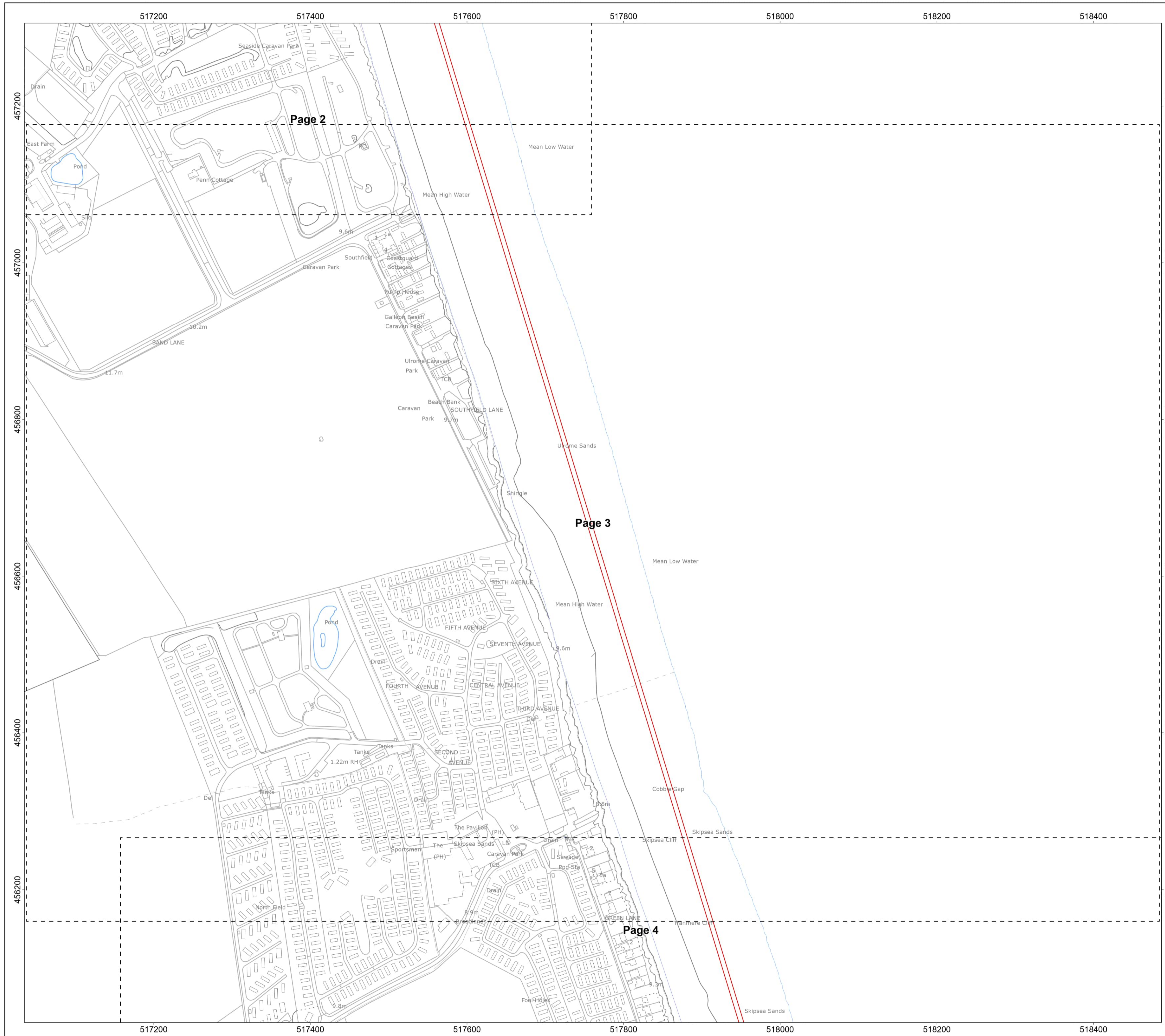
**PROJECT TITLE**  
**Dogger Bank South Offshore Wind Farms**

**DRAWING TITLE**  
**Tree Preservation Order & Hedgerow Plan**

**DRAWING NUMBER:** PC2340-RHD-ON-ZZ-DR-Z-0588 **PAGE NUMBER:** Page 2 of 38

VER	DATE	REMARKS	DRAW	CHEK	APRD
0.9	27/09/2024	Ninth Issue	JH	LG	ND
0.10	23/10/2024	Tenth Issue	SM	LG	ND
0.11	05/11/2024	Eleventh Issue	SM	ND	JM
0.12	27/01/2025	Twelfth Issue	SM	ND	JM
0.13	29/01/2025	Thirteenth Issue	SM	ND	JM





- Onshore Order Limits
- Sheet Boundary
- Tree Preservation Order
- Additional Trees
- Water bodies
- Important Hedgerows\***
- No interaction with ecologically important hedgerow
- ++++ Ecologically important hedgerow crossed via trenchless crossing
- xxxx Removal of ecologically important hedgerow
- No interaction with historically important hedgerow
- ++++ Historically important hedgerow crossed via trenchless crossing
- xxxx Removal of historically important hedgerow
- No interaction with ecologically & historically important hedgerow
- ++++ Ecologically & historically important hedgerow crossed via trenchless
- xxxx Removal of ecologically & historically important hedgerow
- Other Hedgerows\*\***
- No interaction with hedgerow
- ++++ Hedgerow crossed via trenchless crossing
- xxxx Removal of hedgerow
- Line of trees**
- No interaction with line of trees
- ++++ Line of trees crossed via trenchless crossing
- xxxx Removal of line of trees

**Hedgerow Notes:**

For any hedgerows that require removal, the maximum width of hedgerows to be removed will be 34 metres.

For hedgerows located within visibility splays, at temporary construction access points; hedgerows and trees would be cut back where possible and only removed as a worst case.

Important Hedgerow\*: The hedgerow fulfills the criteria for Importance, set out in the Hedgerow Regulations (1997).

Hedgerow\*\*: The hedgerow has been surveyed as part of the habitat surveys and refer to native hedgerows not considered to be "important" according to the Hedgerow Regulations (1997).

**MAP NOTES / DATA SOURCES:**


Contains OS data © Crown Copyright and database right 2025  
 Contains data from OS Zoomstack  
 © Crown copyright and database rights 2025 Ordnance Survey AC0000808122  
 Contains public sector information licensed under the Open Government Licence v3.0  
 Not to be used for Navigation

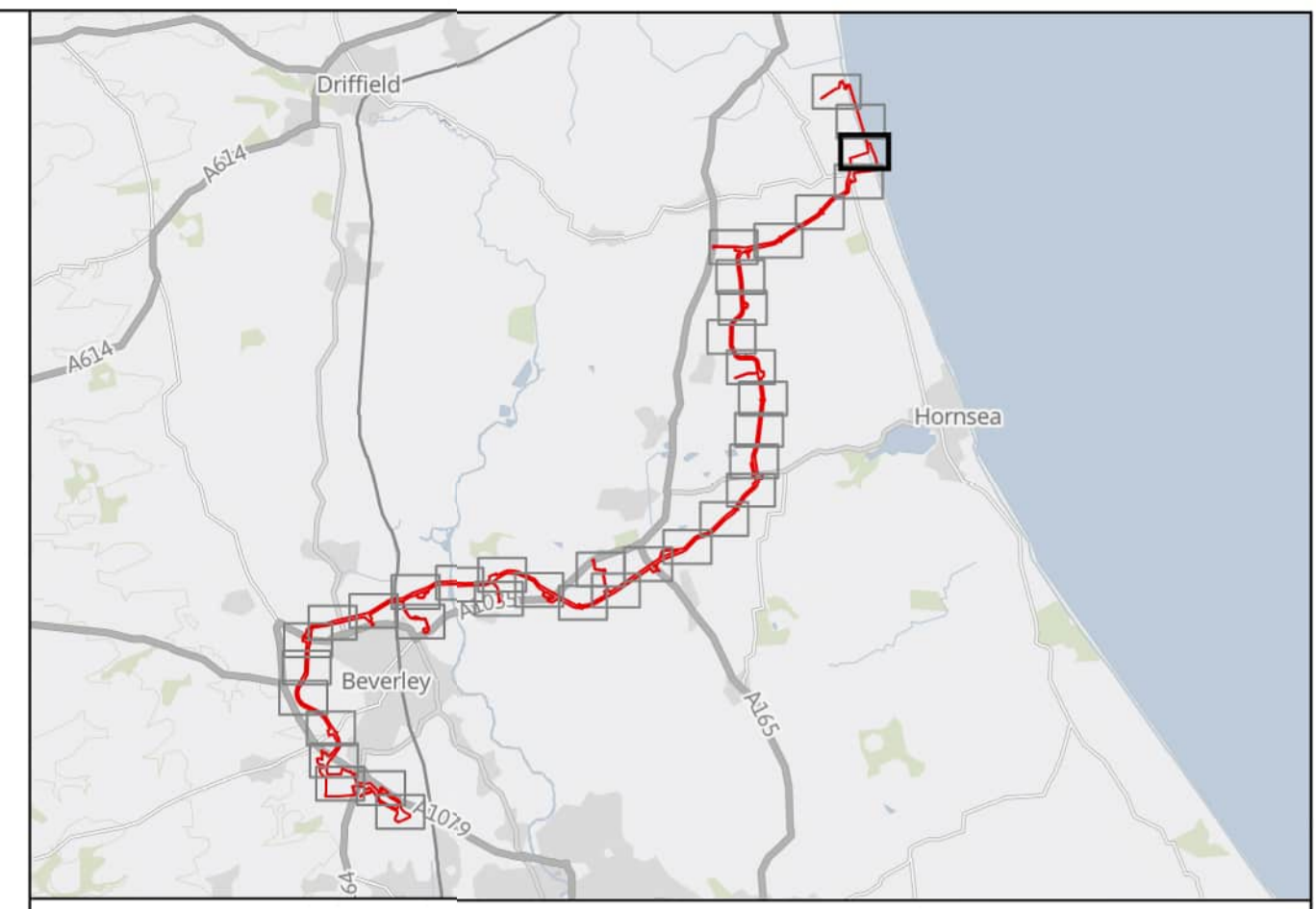
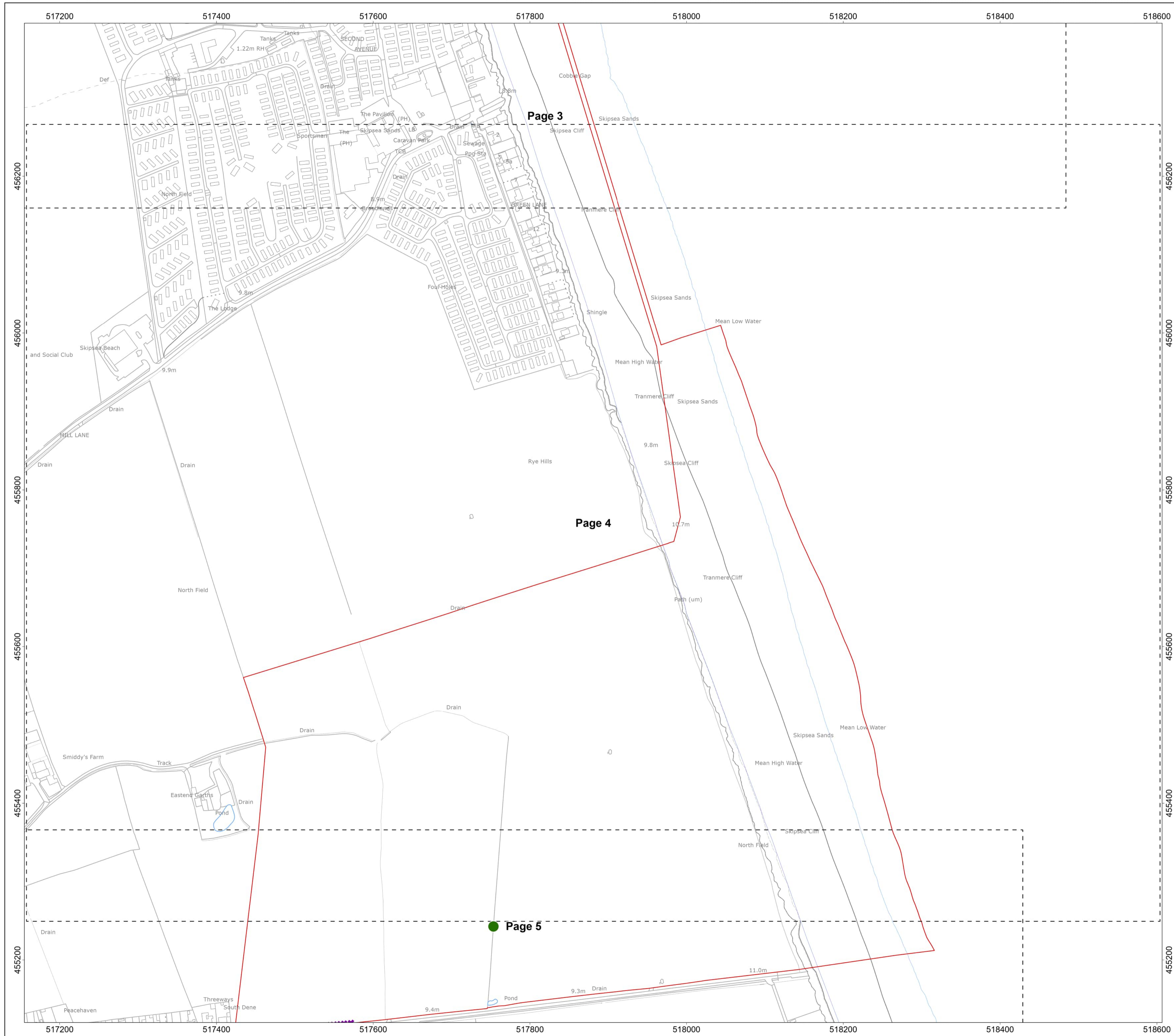
**PROJECT TITLE**  
**Dogger Bank South Offshore Wind Farms**

**DRAWING TITLE**  
**Tree Preservation Order & Hedgerow Plan**

DRAWING NUMBER: **PC2340-RHD-ON-ZZ-DR-Z-0588** PAGE NUMBER: **Page 3 of 38**

VER	DATE	REMARKS	DRAW	CHEK	APRD
0.9	27/09/2024	Ninth Issue	JH	LG	ND
0.10	23/10/2024	Tenth Issue	SM	LG	ND
0.11	05/11/2024	Eleventh Issue	SM	ND	JM
0.12	27/01/2025	Twelfth Issue	SM	ND	JM
0.13	29/01/2025	Thirteenth Issue	SM	ND	JM





**Legend**

- Onshore Order Limits
- Sheet Boundary
- Tree Preservation Order
- Additional Trees
- Water bodies

**Important Hedgerows\***

- No interaction with ecologically important hedgerow
- ++++ Ecologically important hedgerow crossed via trenchless crossing
- xxxx Removal of ecologically important hedgerow
- No interaction with historically important hedgerow
- ++++ Historically important hedgerow crossed via trenchless crossing
- xxxx Removal of historically important hedgerow
- No interaction with ecologically & historically important hedgerow
- ++++ Ecologically & historically important hedgerow crossed via trenchless
- xxxx Removal of ecologically & historically important hedgerow

**Other Hedgerows\*\***

- No interaction with hedgerow
- ++++ Hedgerow crossed via trenchless crossing
- xxxx Removal of hedgerow

**Line of trees**

- No interaction with line of trees
- ++++ Line of trees crossed via trenchless crossing
- xxxx Removal of line of trees

*Hedgerow Notes:*  
 For any hedgerows that require removal, the maximum width of hedgerows to be removed will be 34 metres.  
 For hedgerows located within visibility splays, at temporary construction access points; hedgerows and trees would be cut back where possible and only removed as a worst case.  
 Important Hedgerow\*: The hedgerow fulfills the criteria for Importance, set out in the Hedgerow Regulations (1997).  
 Hedgerow\*\*: The hedgerow has been surveyed as part of the habitat surveys and refer to native hedgerows not considered to be "important" according to the Hedgerow Regulations (1997).

**MAP NOTES / DATA SOURCES:**  
 Contains OS data © Crown Copyright and database right 2025  
 Contains data from OS Zoomstack  
 © Crown copyright and database rights 2025 Ordnance Survey AC0000808122  
 Contains public sector information licensed under the Open Government Licence v3.0  
 Not to be used for Navigation

**PROJECT TITLE**  
**Dogger Bank South Offshore Wind Farms**

**DRAWING TITLE**  
**Tree Preservation Order & Hedgerow Plan**

**DRAWING NUMBER:** PC2340-RHD-ON-ZZ-DR-Z-0588 **PAGE NUMBER:** Page 4 of 38

VER	DATE	REMARKS	DRAW	CHEK	APRD
0.9	27/09/2024	Ninth Issue	JH	LG	ND
0.10	23/10/2024	Tenth Issue	SM	LG	ND
0.11	05/11/2024	Eleventh Issue	SM	ND	JM
0.12	27/01/2025	Twelfth Issue	SM	ND	JM
0.13	29/01/2025	Thirteenth Issue	SM	ND	JM

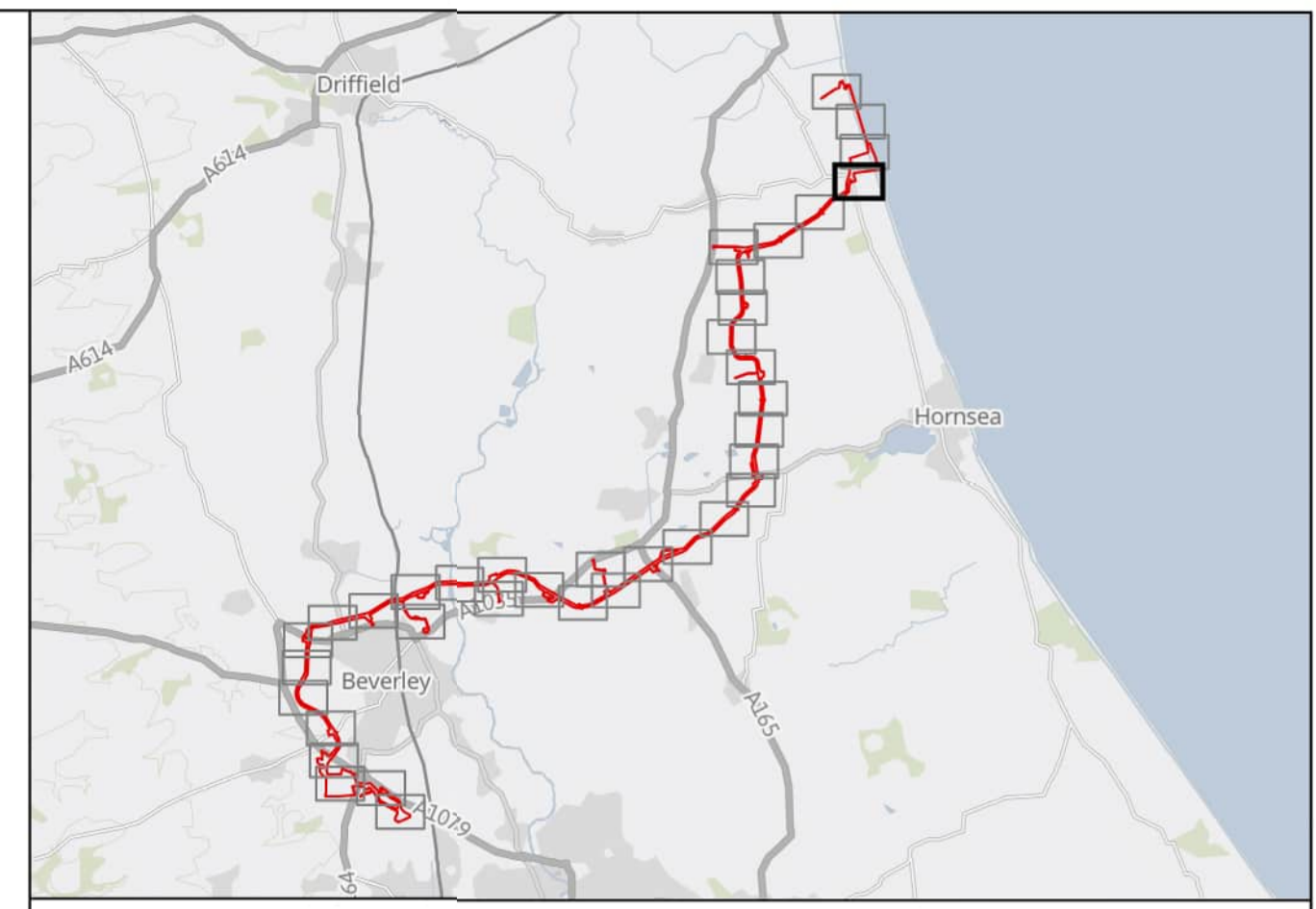
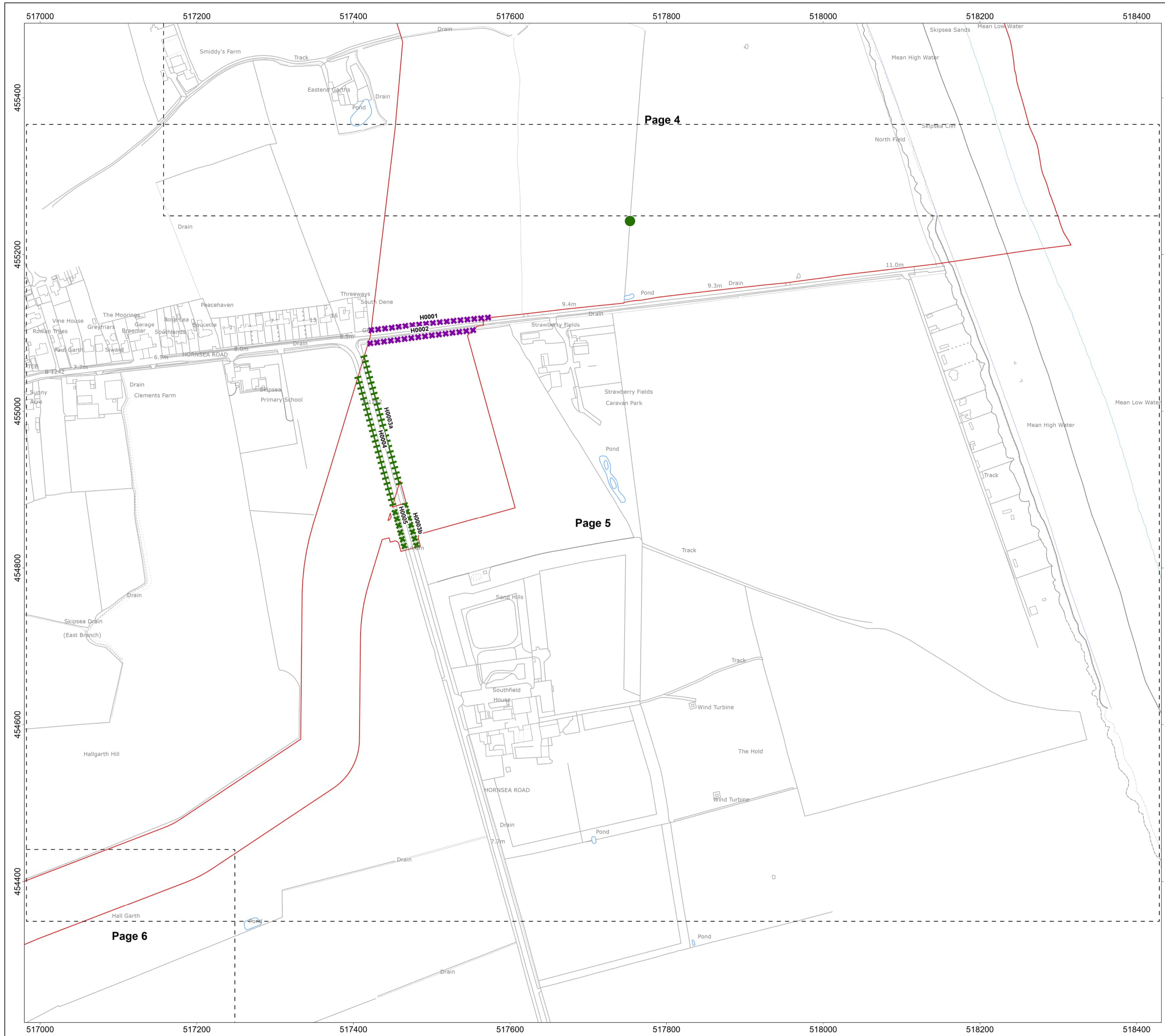
0 0.03 0.05 0.08 0.1 Km  
 0 0.03 0.05 0.08 0.1 Miles

SCALE: 1:2,500 PLOT SIZE: A1  
 DATUM: OSGB 1936 VERTICAL REF: N/A  
 PRJ: British National Grid

**Royal HaskoningDHV**  
 Enhancing Society Together

**RWE**





- Onshore Order Limits
- Sheet Boundary
- Tree Preservation Order
- Additional Trees
- Water bodies
- Important Hedgerows\***
- No interaction with ecologically important hedgerow
- Ecologically important hedgerow crossed via trenchless crossing
- Removal of ecologically important hedgerow
- No interaction with historically important hedgerow
- Historically important hedgerow crossed via trenchless crossing
- Removal of historically important hedgerow
- No interaction with ecologically & historically important hedgerow
- Ecologically & historically important hedgerow crossed via trenchless
- Removal of ecologically & historically important hedgerow
- Other Hedgerows\*\***
- No interaction with hedgerow
- Hedgerow crossed via trenchless crossing
- Removal of hedgerow
- Line of trees**
- No interaction with line of trees
- Line of trees crossed via trenchless crossing
- Removal of line of trees

**Hedgerow Notes:**

For any hedgerows that require removal, the maximum width of hedgerows to be removed will be 34 metres.

For hedgerows located within visibility splays, at temporary construction access points; hedgerows and trees would be cut back where possible and only removed as a worst case.

Important Hedgerow\*: The hedgerow fulfills the criteria for Importance, set out in the Hedgerow Regulations (1997).

Hedgerow\*\*: The hedgerow has been surveyed as part of the habitat surveys and refer to native hedgerows not considered to be "important" according to the Hedgerow Regulations (1997).

**MAP NOTES / DATA SOURCES:**



Contains OS data © Crown Copyright and database right 2025  
 Contains data from OS Zoomstack  
 © Crown copyright and database rights 2025 Ordnance Survey AC0000808122  
 Contains public sector information licensed under the Open Government Licence v3.0  
 Not to be used for Navigation

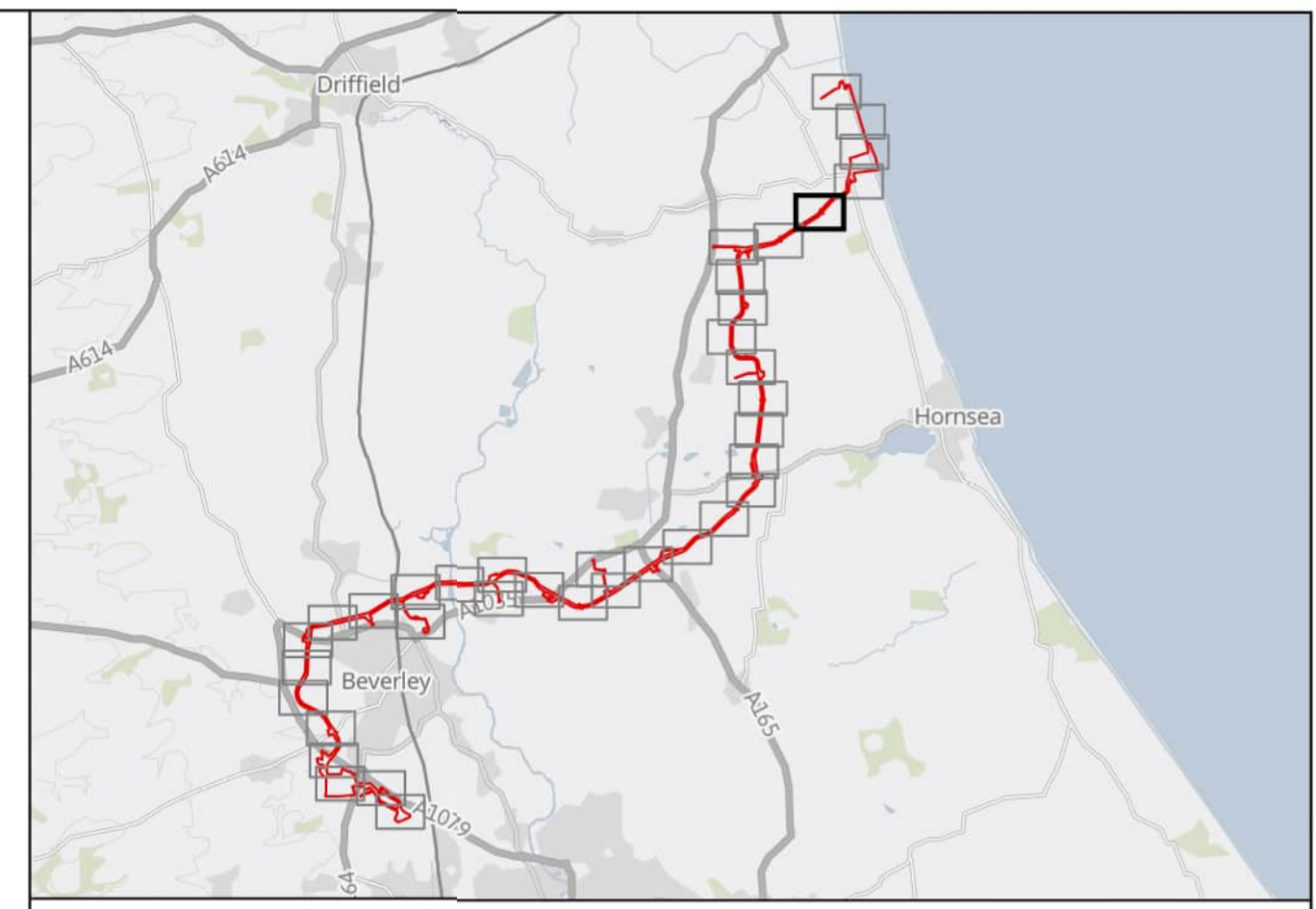
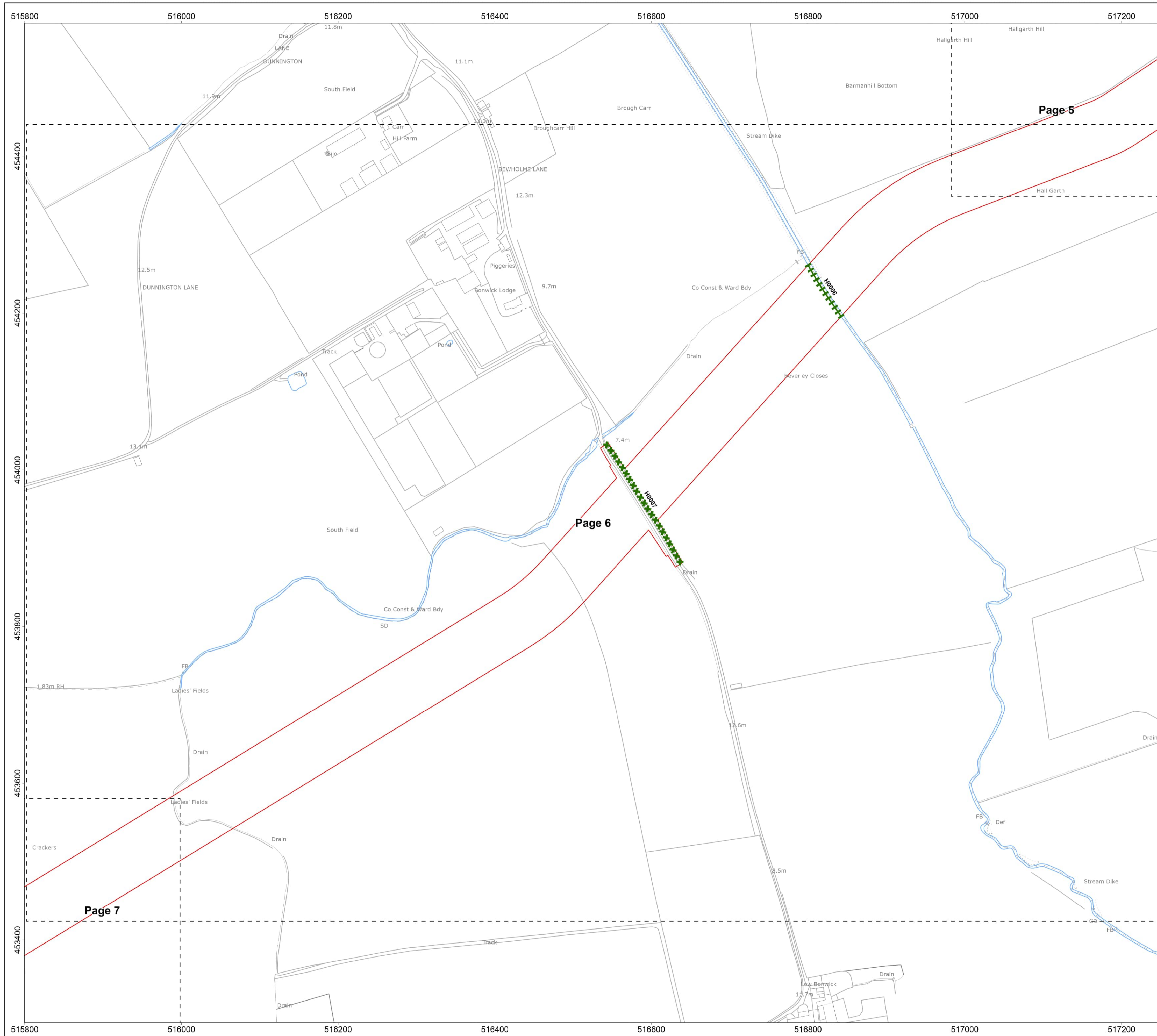
**PROJECT TITLE**  
**Dogger Bank South Offshore Wind Farms**

**DRAWING TITLE**  
**Tree Preservation Order & Hedgerow Plan**

**DRAWING NUMBER:** PC2340-RHD-ON-ZZ-DR-Z-0588 **PAGE NUMBER:** Page 5 of 38

VER	DATE	REMARKS	DRAW	CHEK	APRD
0.9	27/09/2024	Ninth Issue	JH	LG	ND
0.10	23/10/2024	Tenth Issue	SM	LG	ND
0.11	05/11/2024	Eleventh Issue	SM	ND	JM
0.12	27/01/2025	Twelfth Issue	SM	ND	JM
0.13	29/01/2025	Thirteenth Issue	SM	ND	JM





- Onshore Order Limits
- Sheet Boundary
- Tree Preservation Order
- Additional Trees
- Water bodies
- Important Hedgerows\***
- No interaction with ecologically important hedgerow
- ++++ Ecologically important hedgerow crossed via trenchless crossing
- xxxx Removal of ecologically important hedgerow
- No interaction with historically important hedgerow
- ++++ Historically important hedgerow crossed via trenchless crossing
- xxxx Removal of historically important hedgerow
- No interaction with ecologically & historically important hedgerow
- ++++ Ecologically & historically important hedgerow crossed via trenchless
- xxxx Removal of ecologically & historically important hedgerow
- Other Hedgerows\*\***
- No interaction with hedgerow
- ++++ Hedgerow crossed via trenchless crossing
- xxxx Removal of hedgerow
- Line of trees**
- No interaction with line of trees
- ++++ Line of trees crossed via trenchless crossing
- xxxx Removal of line of trees

*Hedgerow Notes:*  
 For any hedgerows that require removal, the maximum width of hedgerows to be removed will be 34 metres.  
 For hedgerows located within visibility splays, at temporary construction access points; hedgerows and trees would be cut back where possible and only removed as a worst case.  
 Important Hedgerow\*: The hedgerow fulfills the criteria for Importance, set out in the Hedgerow Regulations (1997).  
 Hedgerow\*\*: The hedgerow has been surveyed as part of the habitat surveys and refer to native hedgerows not considered to be "important" according to the Hedgerow Regulations (1997).


**MAP NOTES / DATA SOURCES:**  
 Contains OS data © Crown Copyright and database right 2025  
 Contains data from OS Zoomstack  
 © Crown copyright and database rights 2025 Ordnance Survey AC0000808122  
 Contains public sector information licensed under the Open Government Licence v3.0  
 Not to be used for Navigation

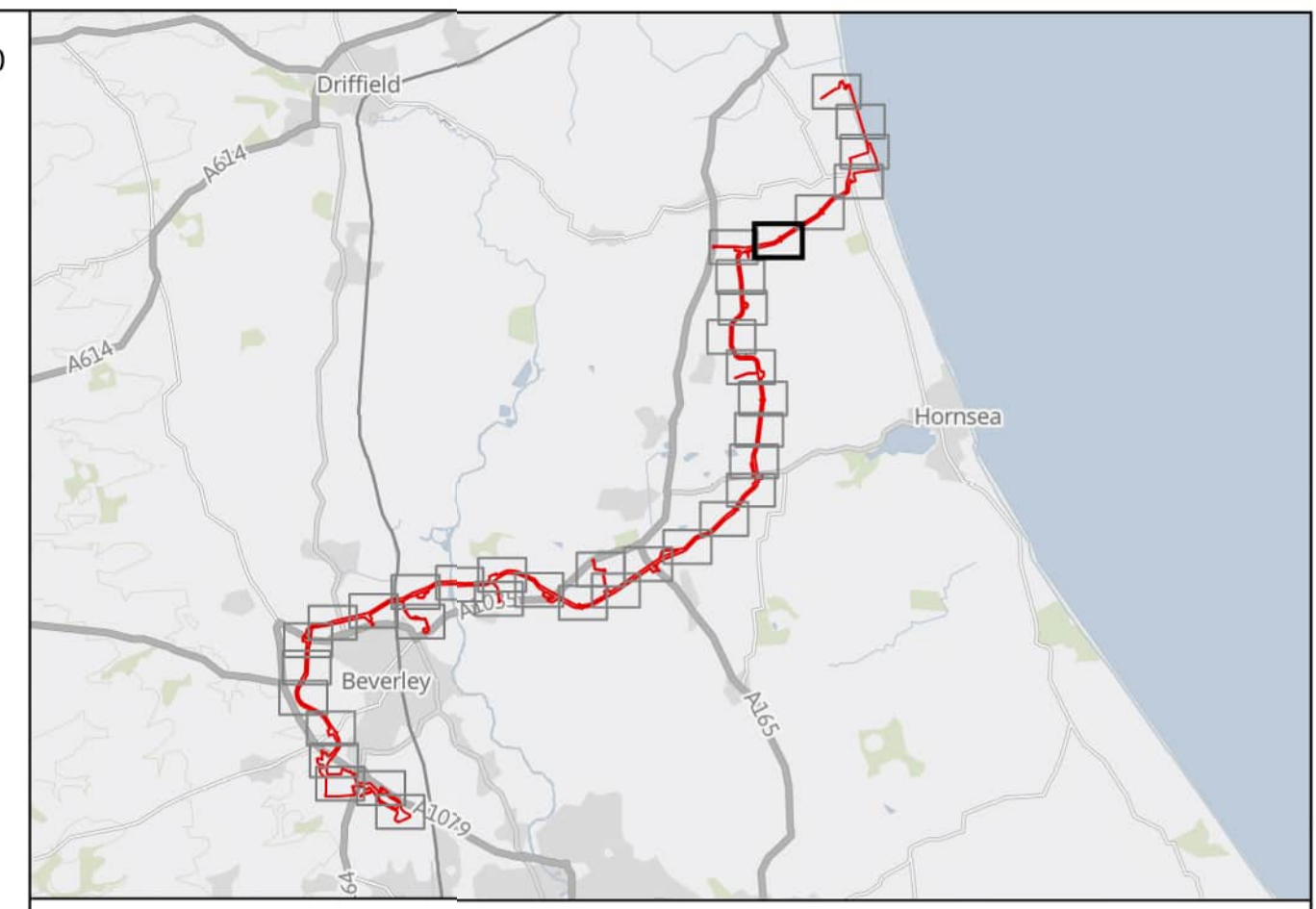
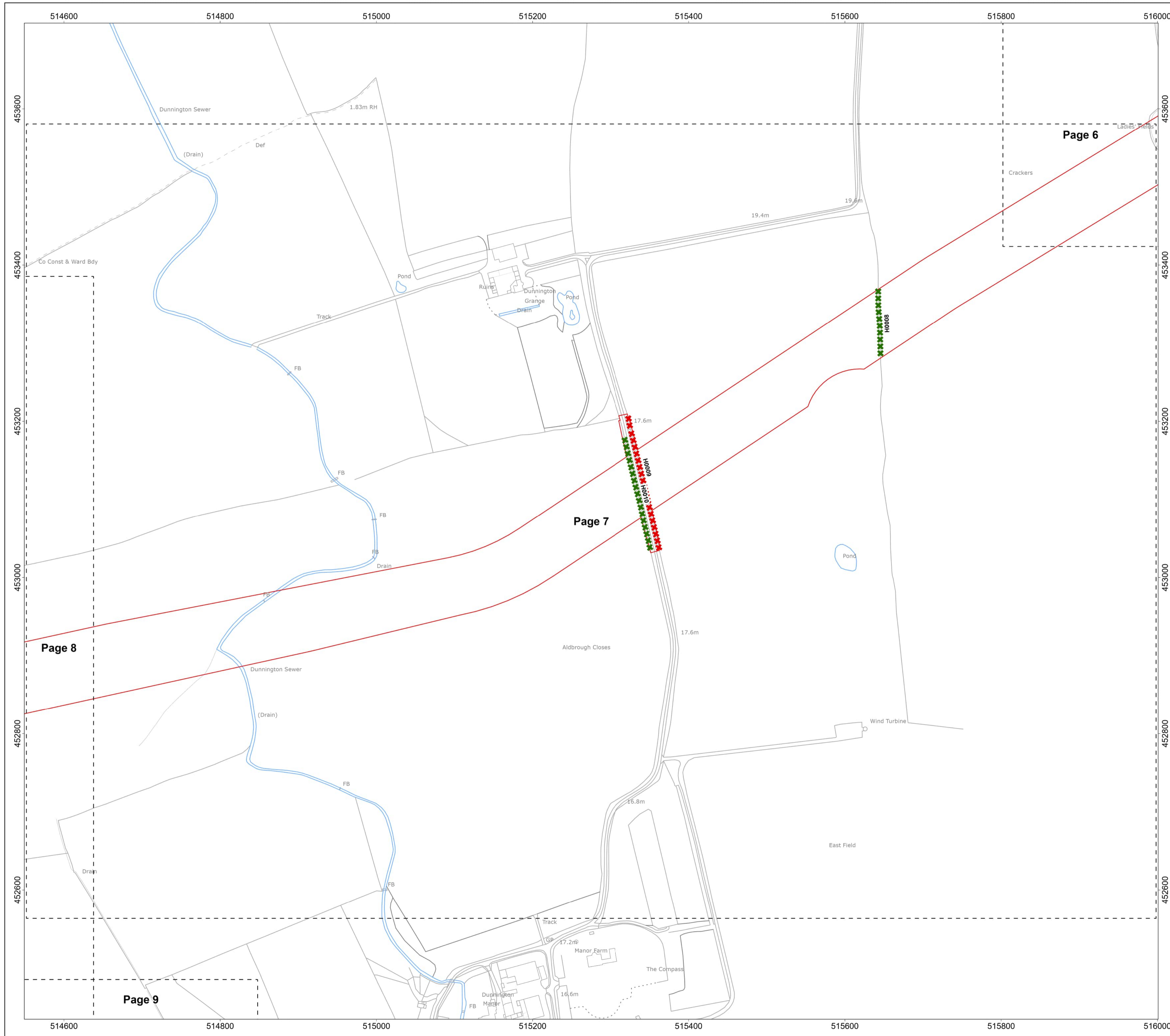
**PROJECT TITLE**  
**Dogger Bank South Offshore Wind Farms**

**DRAWING TITLE**  
**Tree Preservation Order & Hedgerow Plan**

**DRAWING NUMBER:** PC2340-RHD-ON-ZZ-DR-Z-0588 **PAGE NUMBER:** Page 6 of 38

VER	DATE	REMARKS	DRAW	CHEK	APRD
0.9	27/09/2024	Ninth Issue	JH	LG	ND
0.10	23/10/2024	Tenth Issue	SM	LG	ND
0.11	05/11/2024	Eleventh Issue	SM	ND	JM
0.12	27/01/2025	Twelfth Issue	SM	ND	JM
0.13	29/01/2025	Thirteenth Issue	SM	ND	JM





- Onshore Order Limits
- Sheet Boundary
- Tree Preservation Order
- Additional Trees
- Water bodies
- Important Hedgerows\***
- No interaction with ecologically important hedgerow
- ++++ Ecologically important hedgerow crossed via trenchless crossing
- xxxx Removal of ecologically important hedgerow
- No interaction with historically important hedgerow
- ++++ Historically important hedgerow crossed via trenchless crossing
- xxxx Removal of historically important hedgerow
- No interaction with ecologically & historically important hedgerow
- ++++ Ecologically & historically important hedgerow crossed via trenchless
- xxxx Removal of ecologically & historically important hedgerow
- Other Hedgerows\*\***
- No interaction with hedgerow
- ++++ Hedgerow crossed via trenchless crossing
- xxxx Removal of hedgerow
- Line of trees**
- No interaction with line of trees
- ++++ Line of trees crossed via trenchless crossing
- xxxx Removal of line of trees

**Hedgerow Notes:**  
 For any hedgerows that require removal, the maximum width of hedgerows to be removed will be 34 metres.  
 For hedgerows located within visibility splays, at temporary construction access points; hedgerows and trees would be cut back where possible and only removed as a worst case.

**Important Hedgerow\*:** The hedgerow fulfills the criteria for Importance, set out in the Hedgerow Regulations (1997).  
**Hedgerow\*\*:** The hedgerow has been surveyed as part of the habitat surveys and refer to native hedgerows not considered to be "important" according to the Hedgerow Regulations (1997).


**MAP NOTES / DATA SOURCES:**  
 Contains OS data © Crown Copyright and database right 2025  
 Contains data from OS Zoomstack  
 © Crown copyright and database rights 2025 Ordnance Survey AC0000808122  
 Contains public sector information licensed under the Open Government Licence v3.0  
 Not to be used for Navigation

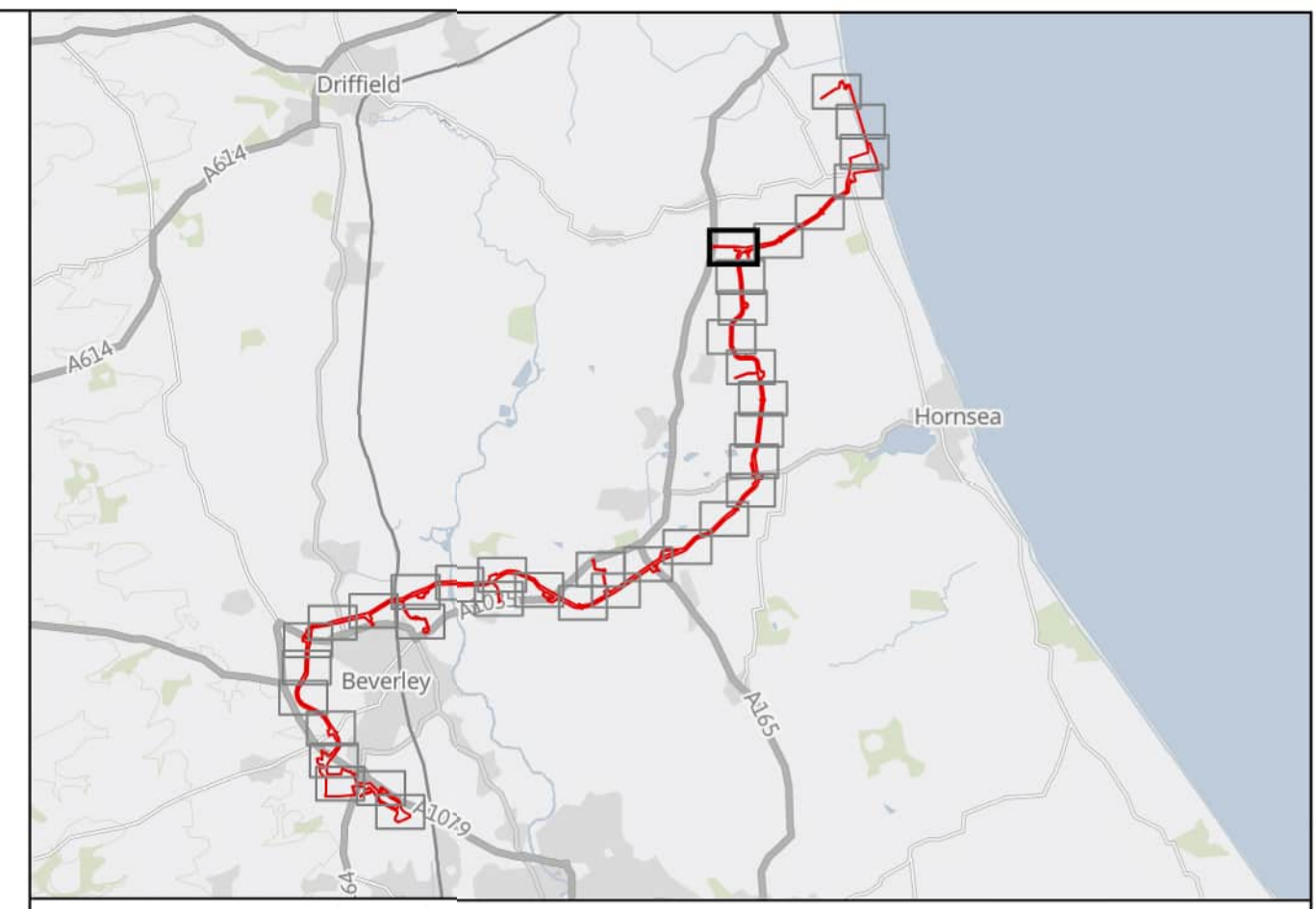
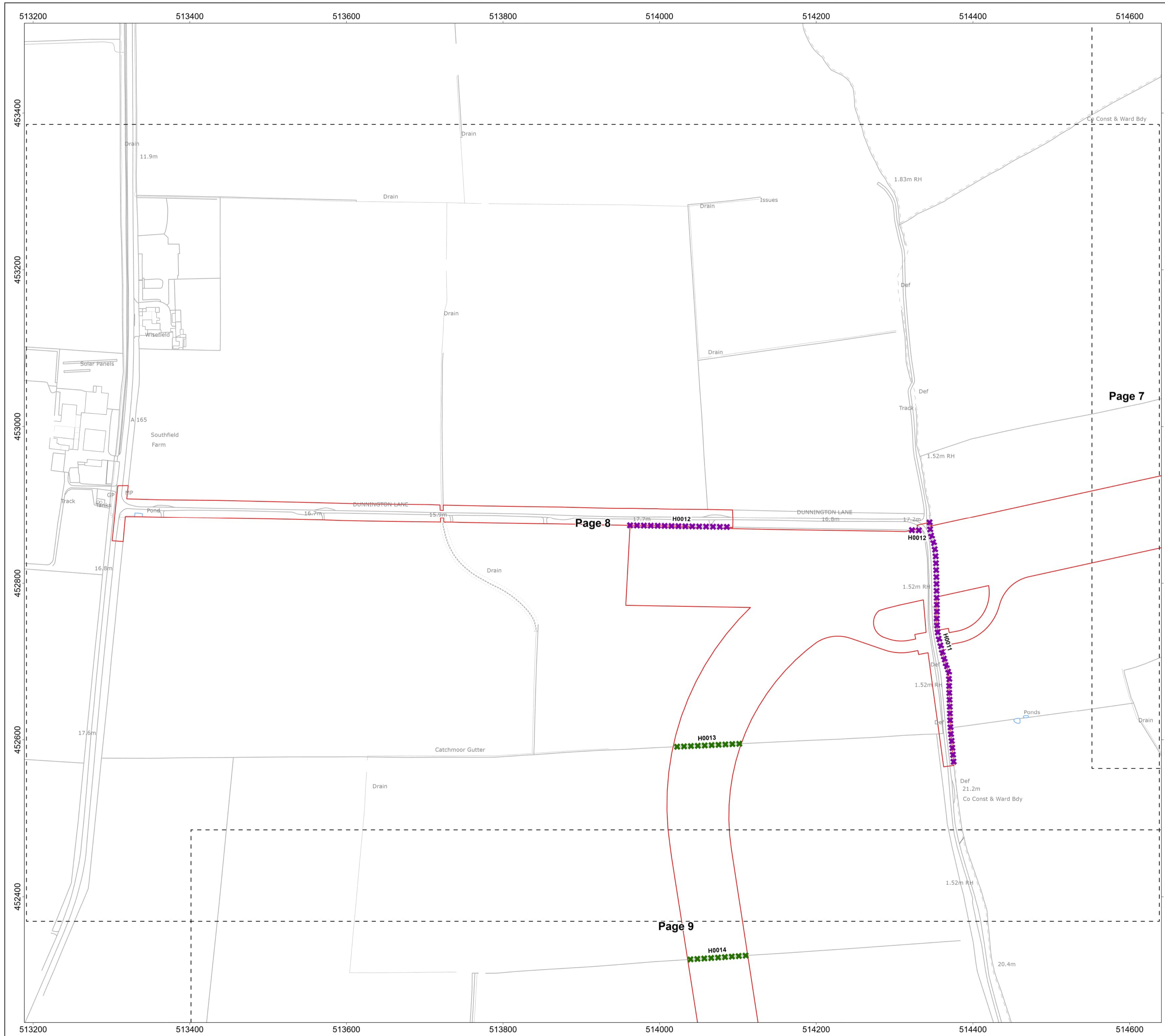
**PROJECT TITLE**  
**Dogger Bank South Offshore Wind Farms**

**DRAWING TITLE**  
**Tree Preservation Order & Hedgerow Plan**

**DRAWING NUMBER:** PC2340-RHD-ON-ZZ-DR-Z-0588 **PAGE NUMBER:** Page 7 of 38

VER	DATE	REMARKS	DRAW	CHEK	APRD
0.9	27/09/2024	Ninth Issue	JH	LG	ND
0.10	23/10/2024	Tenth Issue	SM	LG	ND
0.11	05/11/2024	Eleventh Issue	SM	ND	JM
0.12	27/01/2025	Twelfth Issue	SM	ND	JM
0.13	29/01/2025	Thirteenth Issue	SM	ND	JM





**Legend**

- Onshore Order Limits
- Sheet Boundary
- Tree Preservation Order
- Additional Trees
- Water bodies

**Important Hedgerows\***

- No interaction with ecologically important hedgerow
- Ecologically important hedgerow crossed via trenchless crossing
- Removal of ecologically important hedgerow
- No interaction with historically important hedgerow
- Historically important hedgerow crossed via trenchless crossing
- Removal of historically important hedgerow
- No interaction with ecologically & historically important hedgerow
- Ecologically & historically important hedgerow crossed via trenchless
- Removal of ecologically & historically important hedgerow

**Other Hedgerows\*\***

- No interaction with hedgerow
- Hedgerow crossed via trenchless crossing
- Removal of hedgerow

**Line of trees**

- No interaction with line of trees
- Line of trees crossed via trenchless crossing
- Removal of line of trees

**Hedgerow Notes:**

For any hedgerows that require removal, the maximum width of hedgerows to be removed will be 34 metres.

For hedgerows located within visibility splays, at temporary construction access points; hedgerows and trees would be cut back where possible and only removed as a worst case.

Important Hedgerow\*: The hedgerow fulfills the criteria for Importance, set out in the Hedgerow Regulations (1997).

Hedgerow\*\*: The hedgerow has been surveyed as part of the habitat surveys and refer to native hedgerows not considered to be "important" according to the Hedgerow Regulations (1997).

**MAP NOTES / DATA SOURCES:**

Contains OS data © Crown Copyright and database right 2025  
 Contains data from OS Zoomstack  
 © Crown copyright and database rights 2025 Ordnance Survey AC0000808122  
 Contains public sector information licensed under the Open Government Licence v3.0  
 Not to be used for Navigation

**PROJECT TITLE**  
**Dogger Bank South Offshore Wind Farms**

**DRAWING TITLE**  
**Tree Preservation Order & Hedgerow Plan**

**DRAWING NUMBER:** PC2340-RHD-ON-ZZ-DR-Z-0588 **PAGE NUMBER:** Page 8 of 38

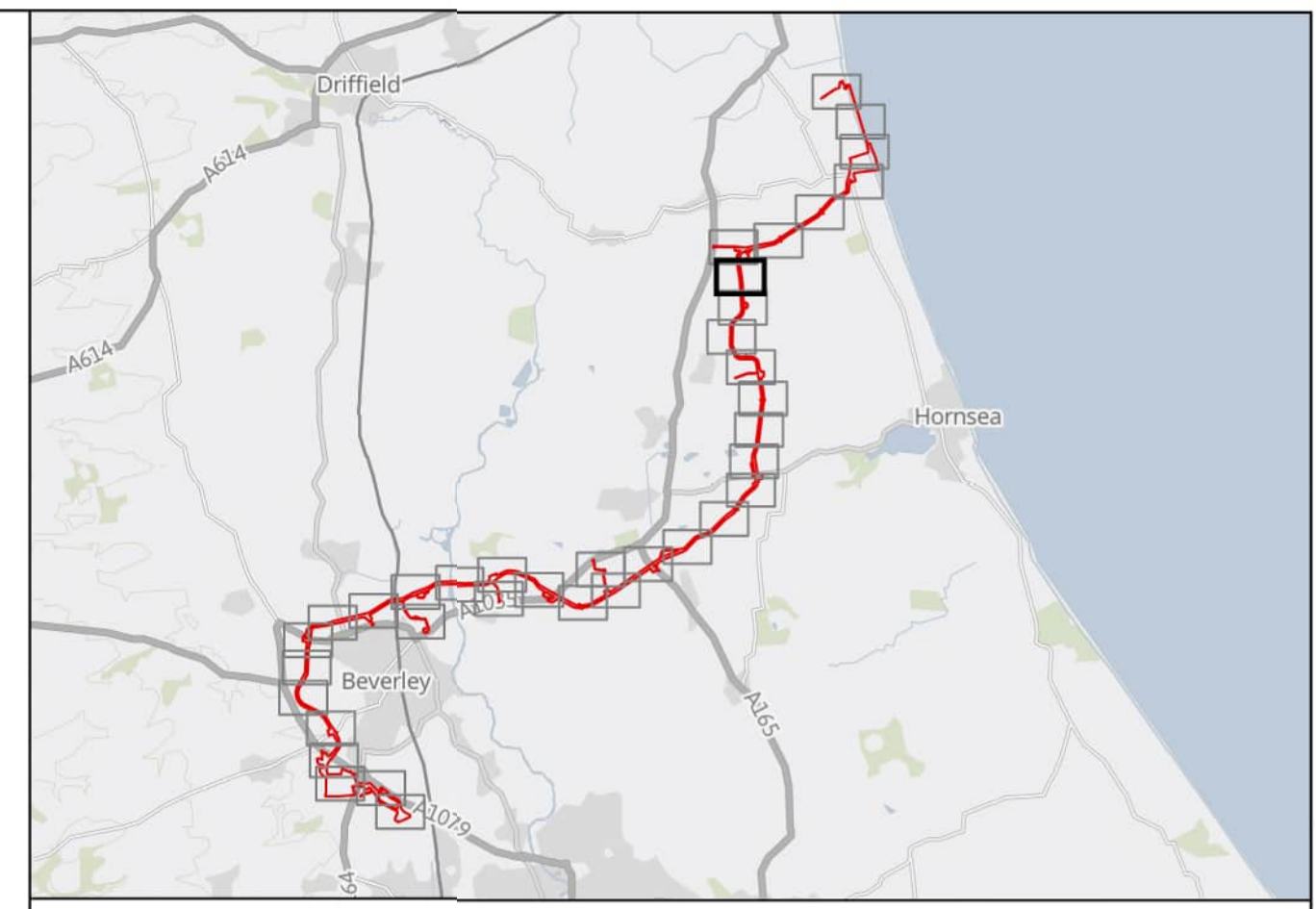
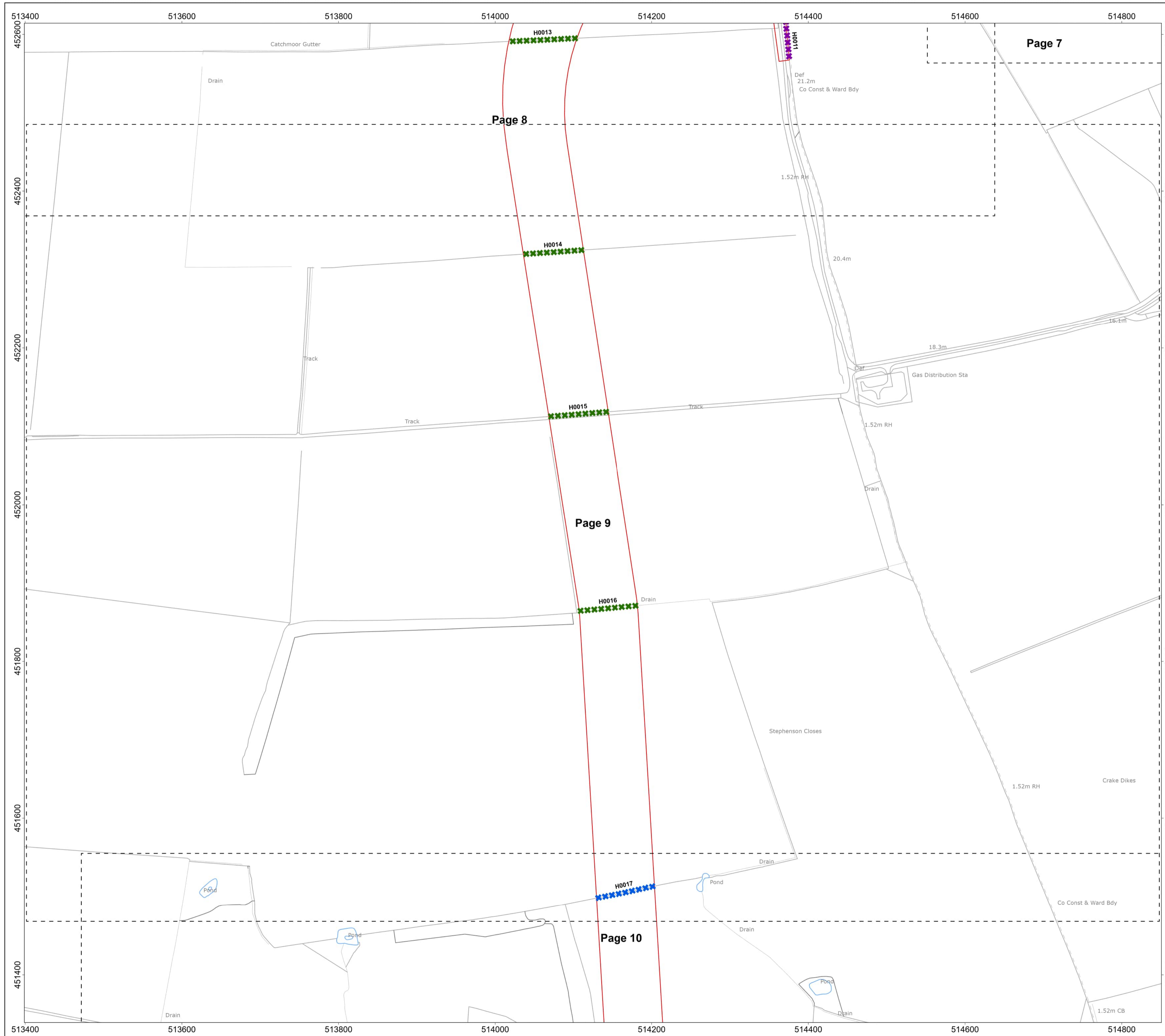
VER	DATE	REMARKS	DRAW	CHEK	APRD
0.9	27/09/2024	Ninth Issue	JH	LG	ND
0.10	23/10/2024	Tenth Issue	SM	LG	ND
0.11	05/11/2024	Eleventh Issue	SM	ND	JM
0.12	27/01/2025	Twelfth Issue	SM	ND	JM
0.13	29/01/2025	Thirteenth Issue	SM	ND	JM

0 0.03 0.05 0.08 0.1 Km  
 0 0.03 0.05 0.08 0.1 Miles

SCALE: 1:2,500 PLOT SIZE: A1  
 DATUM: OSGB 1936 VERTICAL REF: N/A  
 PRJ: British National Grid

Royal HaskoningDHV  
 Enhancing Society Together

**RWE**



- Onshore Order Limits
- Sheet Boundary
- Tree Preservation Order
- Additional Trees
- Water bodies
- Important Hedgerows\***
- No interaction with ecologically important hedgerow
- ++++ Ecologically important hedgerow crossed via trenchless crossing
- xxxx Removal of ecologically important hedgerow
- No interaction with historically important hedgerow
- ++++ Historically important hedgerow crossed via trenchless crossing
- xxxx Removal of historically important hedgerow
- No interaction with ecologically & historically important hedgerow
- ++++ Ecologically & historically important hedgerow crossed via trenchless
- xxxx Removal of ecologically & historically important hedgerow
- Other Hedgerows\*\***
- No interaction with hedgerow
- ++++ Hedgerow crossed via trenchless crossing
- xxxx Removal of hedgerow
- Line of trees**
- No interaction with line of trees
- ++++ Line of trees crossed via trenchless crossing
- xxxx Removal of line of trees

**Hedgerow Notes:**

For any hedgerows that require removal, the maximum width of hedgerows to be removed will be 34 metres.

For hedgerows located within visibility splays, at temporary construction access points; hedgerows and trees would be cut back where possible and only removed as a worst case.

**Important Hedgerow\*:** The hedgerow fulfills the criteria for Importance, set out in the Hedgerow Regulations (1997).

**Hedgerow\*\*:** The hedgerow has been surveyed as part of the habitat surveys and refer to native hedgerows not considered to be "important" according to the Hedgerow Regulations (1997).

**MAP NOTES / DATA SOURCES:**


Contains OS data © Crown Copyright and database right 2025  
 Contains data from OS Zoomstack  
 © Crown copyright and database rights 2025 Ordnance Survey AC0000808122  
 Contains public sector information licensed under the Open Government Licence v3.0  
 Not to be used for Navigation

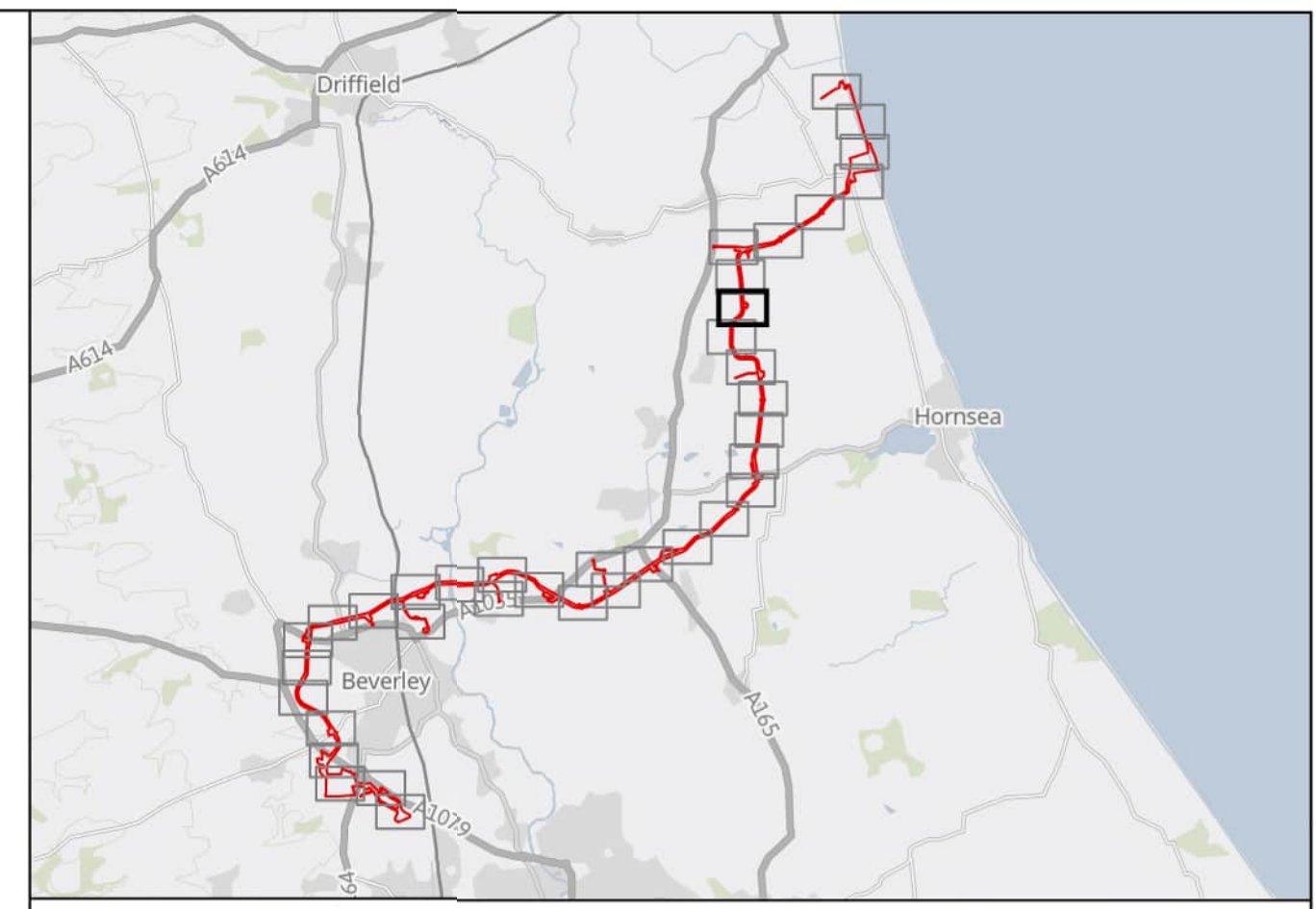
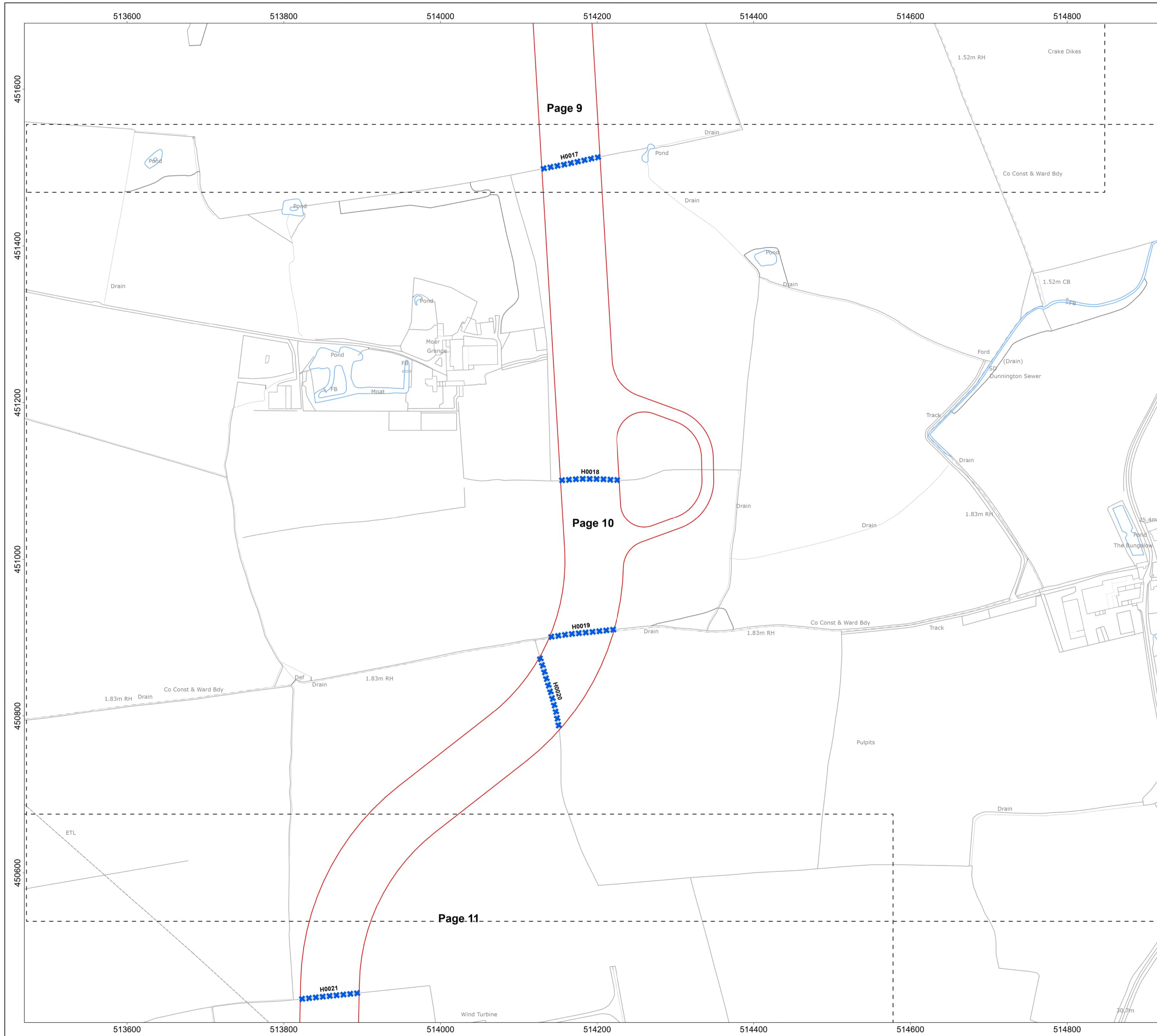
PROJECT TITLE  
**Dogger Bank South Offshore Wind Farms**

DRAWING TITLE  
**Tree Preservation Order & Hedgerow Plan**

DRAWING NUMBER: **PC2340-RHD-ON-ZZ-DR-Z-0588** PAGE NUMBER: **Page 9 of 38**

VER	DATE	REMARKS	DRAW	CHEK	APRD
0.9	27/09/2024	Ninth Issue	JH	LG	ND
0.10	23/10/2024	Tenth Issue	SM	LG	ND
0.11	05/11/2024	Eleventh Issue	SM	ND	JM
0.12	27/01/2025	Twelfth Issue	SM	ND	JM
0.13	29/01/2025	Thirteenth Issue	SM	ND	JM





- Onshore Order Limits
- Sheet Boundary
- Tree Preservation Order
- Additional Trees
- Water bodies
- Important Hedgerows\***
- No interaction with ecologically important hedgerow
- + + + + Ecologically important hedgerow crossed via trenchless crossing
- x x x x Removal of ecologically important hedgerow
- No interaction with historically important hedgerow
- + + + + Historically important hedgerow crossed via trenchless crossing
- x x x x Removal of historically important hedgerow
- No interaction with ecologically & historically important hedgerow
- + + + + Ecologically & historically important hedgerow crossed via trenchless
- x x x x Removal of ecologically & historically important hedgerow
- Other Hedgerows\*\***
- No interaction with hedgerow
- + + + + Hedgerow crossed via trenchless crossing
- x x x x Removal of hedgerow
- Line of trees**
- No interaction with line of trees
- + + + + Line of trees crossed via trenchless crossing
- x x x x Removal of line of trees

**Hedgerow Notes:**  
 For any hedgerows that require removal, the maximum width of hedgerows to be removed will be 34 metres.  
 For hedgerows located within visibility splays, at temporary construction access points; hedgerows and trees would be cut back where possible and only removed as a worst case.  
 Important Hedgerow\*: The hedgerow fulfils the criteria for Importance, set out in the Hedgerow Regulations (1997).  
 Hedgerow\*\*: The hedgerow has been surveyed as part of the habitat surveys and refer to native hedgerows not considered to be "important" according to the Hedgerow Regulations (1997).


**MAP NOTES / DATA SOURCES:**  
 Contains OS data © Crown Copyright and database right 2025  
 Contains data from OS Zoomstack  
 © Crown copyright and database rights 2025 Ordnance Survey AC0000808122  
 Contains public sector information licensed under the Open Government Licence v3.0  
 Not to be used for Navigation

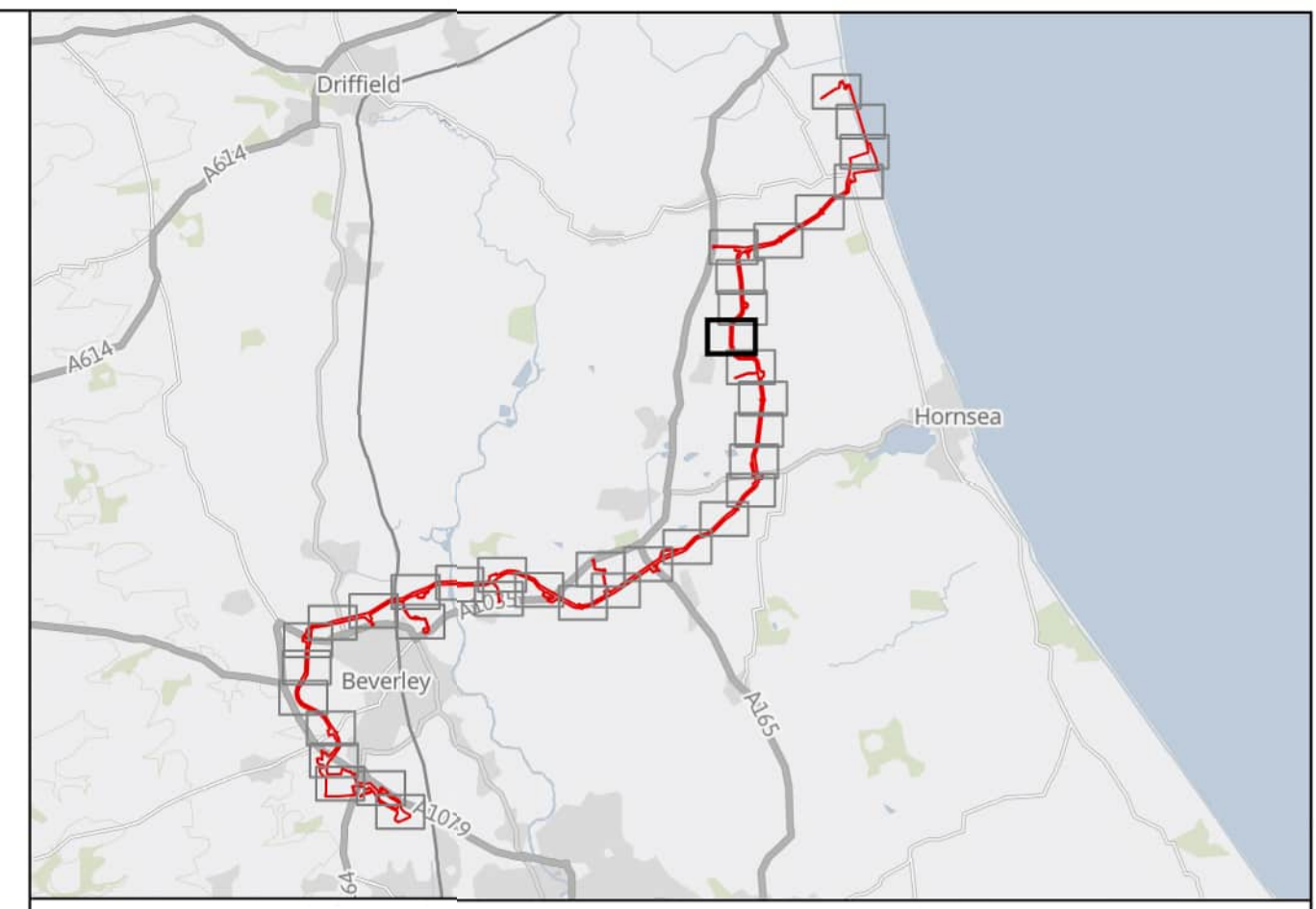
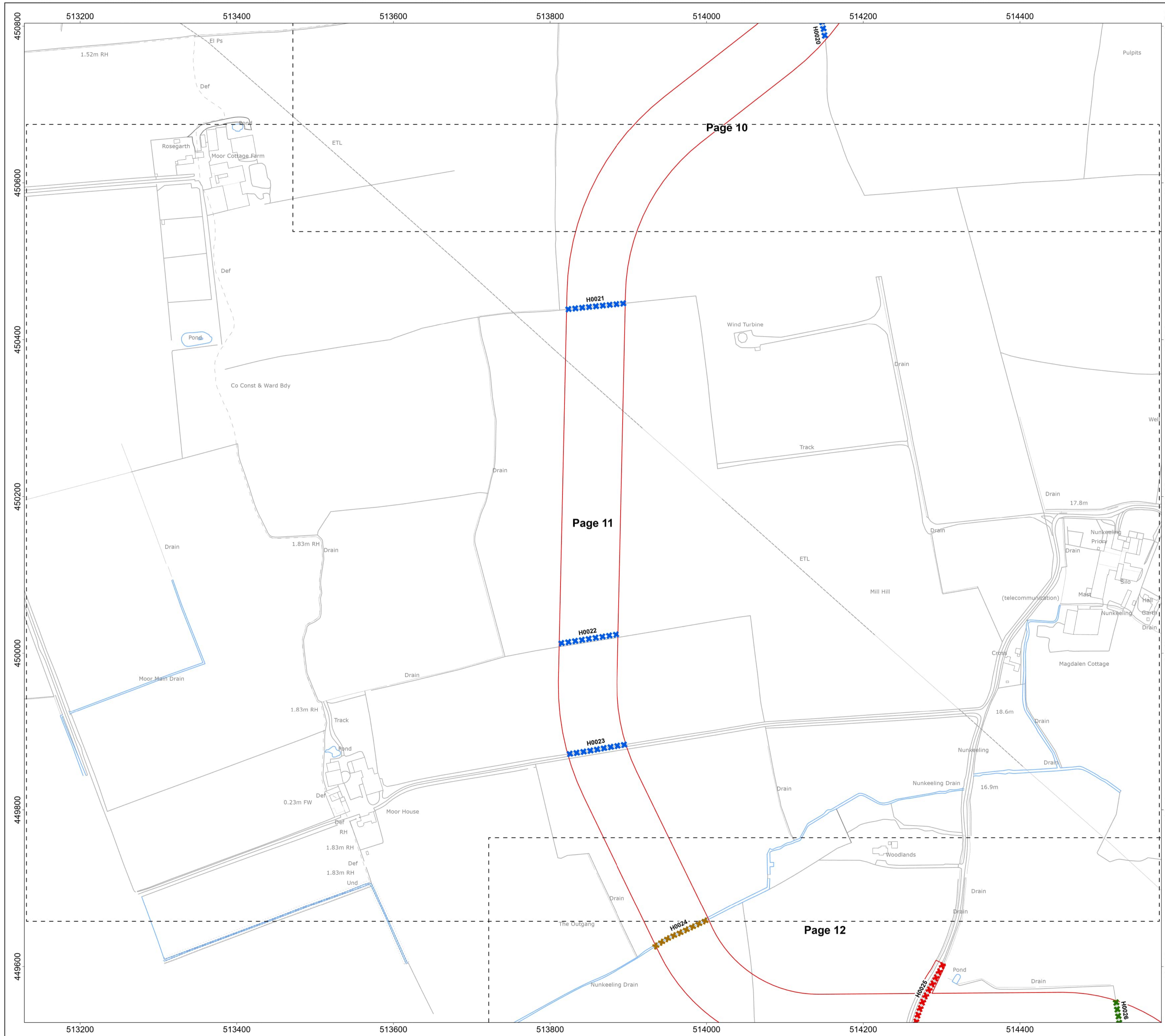
**PROJECT TITLE**  
**Dogger Bank South Offshore Wind Farms**

**DRAWING TITLE**  
**Tree Preservation Order & Hedgerow Plan**

**DRAWING NUMBER:** PC2340-RHD-ON-ZZ-DR-Z-0588 **PAGE NUMBER:** Page 10 of 38

VER	DATE	REMARKS	DRAW	CHEK	APRD
0.9	27/09/2024	Ninth Issue	JH	LG	ND
0.10	23/10/2024	Tenth Issue	SM	LG	ND
0.11	05/11/2024	Eleventh Issue	SM	ND	JM
0.12	27/01/2025	Twelfth Issue	SM	ND	JM
0.13	29/01/2025	Thirteenth Issue	SM	ND	JM





- Onshore Order Limits
- Sheet Boundary
- Tree Preservation Order
- Additional Trees
- Water bodies
- Important Hedgerows\***
- No interaction with ecologically important hedgerow
- Ecologically important hedgerow crossed via trenchless crossing
- Removal of ecologically important hedgerow
- No interaction with historically important hedgerow
- Historically important hedgerow crossed via trenchless crossing
- Removal of historically important hedgerow
- No interaction with ecologically & historically important hedgerow
- Ecologically & historically important hedgerow crossed via trenchless
- Removal of ecologically & historically important hedgerow
- Other Hedgerows\*\***
- No interaction with hedgerow
- Hedgerow crossed via trenchless crossing
- Removal of hedgerow
- Line of trees**
- No interaction with line of trees
- Line of trees crossed via trenchless crossing
- Removal of line of trees

**Hedgerow Notes:**

For any hedgerows that require removal, the maximum width of hedgerows to be removed will be 34 metres.

For hedgerows located within visibility splays, at temporary construction access points; hedgerows and trees would be cut back where possible and only removed as a worst case.

**Important Hedgerow\*:** The hedgerow fulfils the criteria for Importance, set out in the Hedgerow Regulations (1997).

**Hedgerow\*\*:** The hedgerow has been surveyed as part of the habitat surveys and refer to native hedgerows not considered to be "important" according to the Hedgerow Regulations (1997).

**MAP NOTES / DATA SOURCES:**


Contains OS data © Crown Copyright and database right 2025  
 Contains data from OS Zoomstack  
 © Crown copyright and database rights 2025 Ordnance Survey AC0000808122  
 Contains public sector information licensed under the Open Government Licence v3.0  
 Not to be used for Navigation

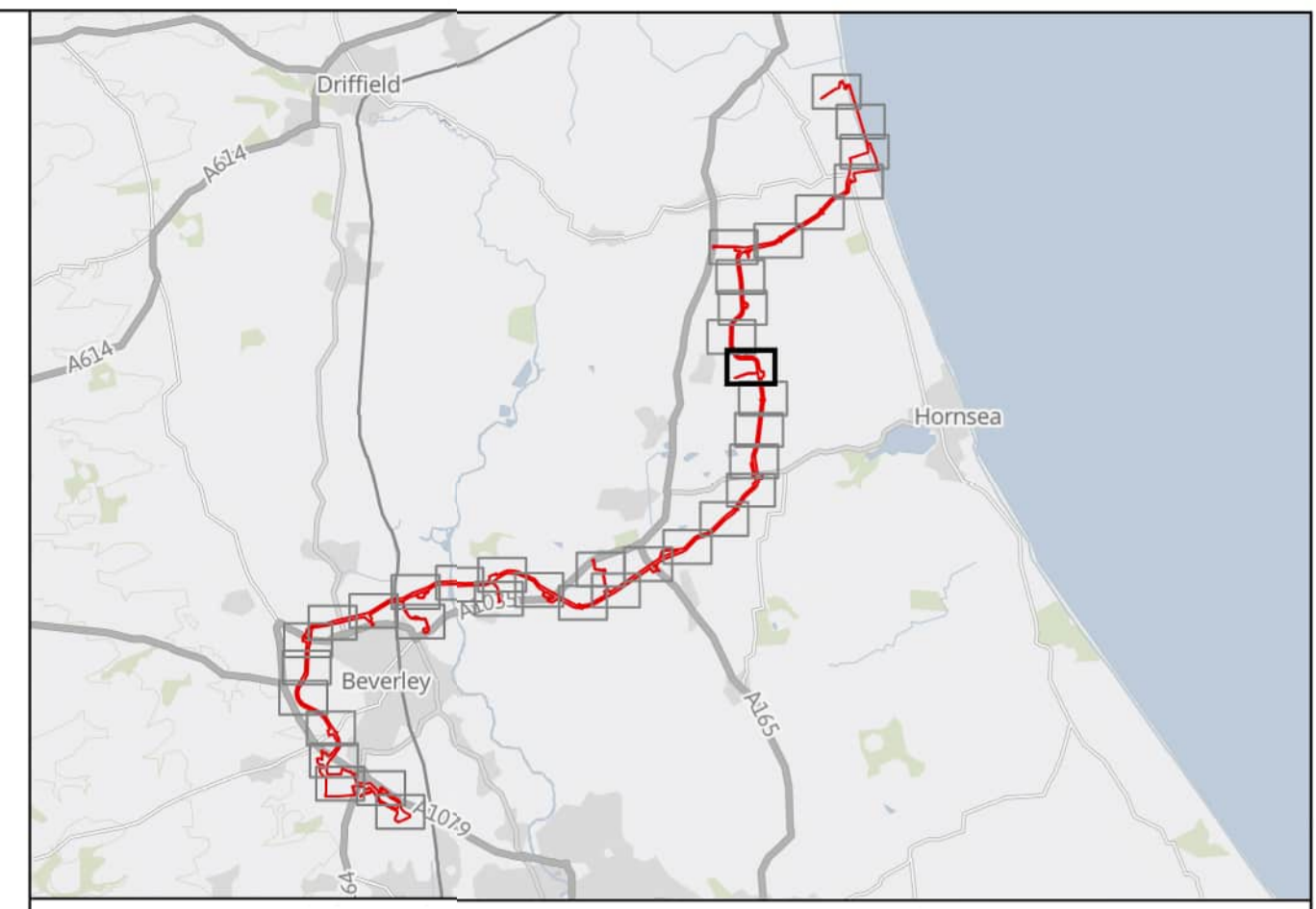
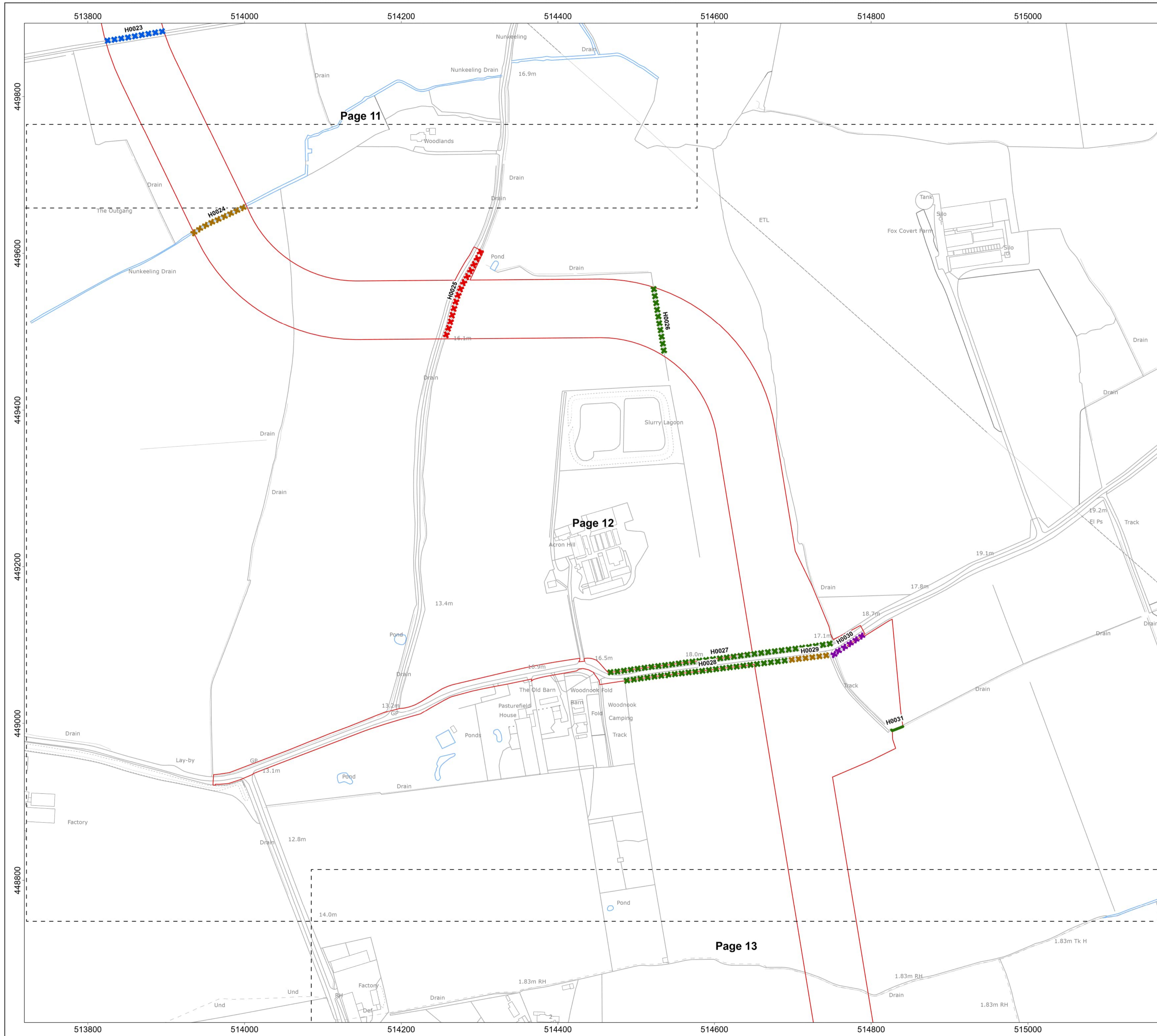
**PROJECT TITLE**  
**Dogger Bank South Offshore Wind Farms**

**DRAWING TITLE**  
**Tree Preservation Order & Hedgerow Plan**

DRAWING NUMBER: **PC2340-RHD-ON-ZZ-DR-Z-0588** PAGE NUMBER: **Page 11 of 38**

VER	DATE	REMARKS	DRAW	CHEK	APRD
0.9	27/09/2024	Ninth Issue	JH	LG	ND
0.10	23/10/2024	Tenth Issue	SM	LG	ND
0.11	05/11/2024	Eleventh Issue	SM	ND	JM
0.12	27/01/2025	Twelfth Issue	SM	ND	JM
0.13	29/01/2025	Thirteenth Issue	SM	ND	JM





- Onshore Order Limits
  - Sheet Boundary
  - Tree Preservation Order
  - Additional Trees
  - Water bodies
  - Important Hedgerows\***
  - No interaction with ecologically important hedgerow
  - ++++ Ecologically important hedgerow crossed via trenchless crossing
  - xxxx Removal of ecologically important hedgerow
  - No interaction with historically important hedgerow
  - ++++ Historically important hedgerow crossed via trenchless crossing
  - xxxx Removal of historically important hedgerow
  - No interaction with ecologically & historically important hedgerow
  - ++++ Ecologically & historically important hedgerow crossed via trenchless
  - xxxx Removal of ecologically & historically important hedgerow
  - Other Hedgerows\*\***
  - No interaction with hedgerow
  - ++++ Hedgerow crossed via trenchless crossing
  - xxxx Removal of hedgerow
  - Line of trees**
  - No interaction with line of trees
  - ++++ Line of trees crossed via trenchless crossing
  - xxxx Removal of line of trees
- Hedgerow Notes:*
- For any hedgerows that require removal, the maximum width of hedgerows to be removed will be 34 metres.
- For hedgerows located within visibility splays, at temporary construction access points; hedgerows and trees would be cut back where possible and only removed as a worst case.
- Important Hedgerow\*: The hedgerow fulfills the criteria for Importance, set out in the Hedgerow Regulations (1997).
- Hedgerow\*\*: The hedgerow has been surveyed as part of the habitat surveys and refer to native hedgerows not considered to be "important" according to the Hedgerow Regulations (1997).


**MAP NOTES / DATA SOURCES:**  
 Contains OS data © Crown Copyright and database right 2025  
 Contains data from OS Zoomstack  
 © Crown copyright and database rights 2025 Ordnance Survey AC0000808122  
 Contains public sector information licensed under the Open Government Licence v3.0  
 Not to be used for Navigation

**PROJECT TITLE**  
**Dogger Bank South Offshore Wind Farms**

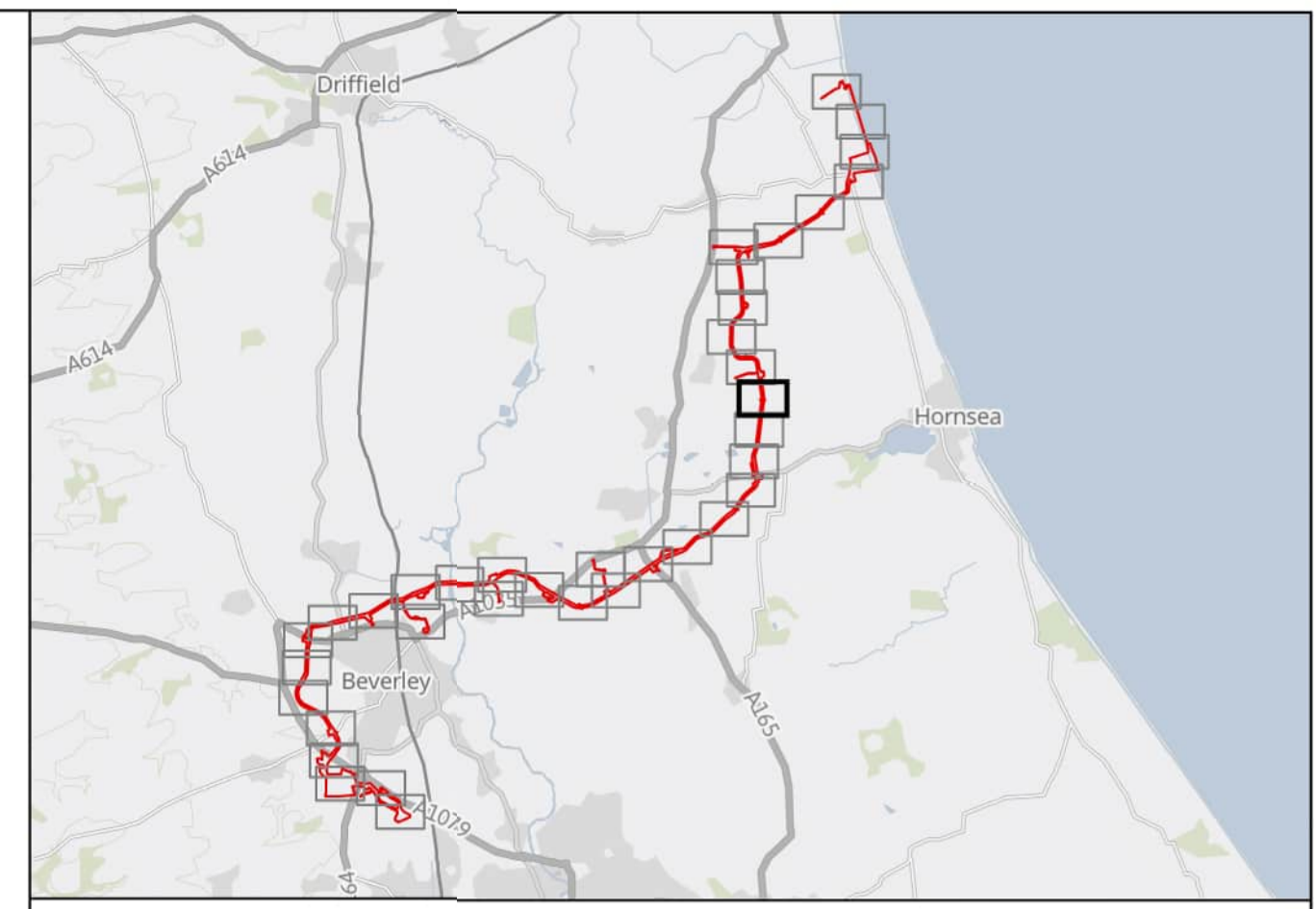
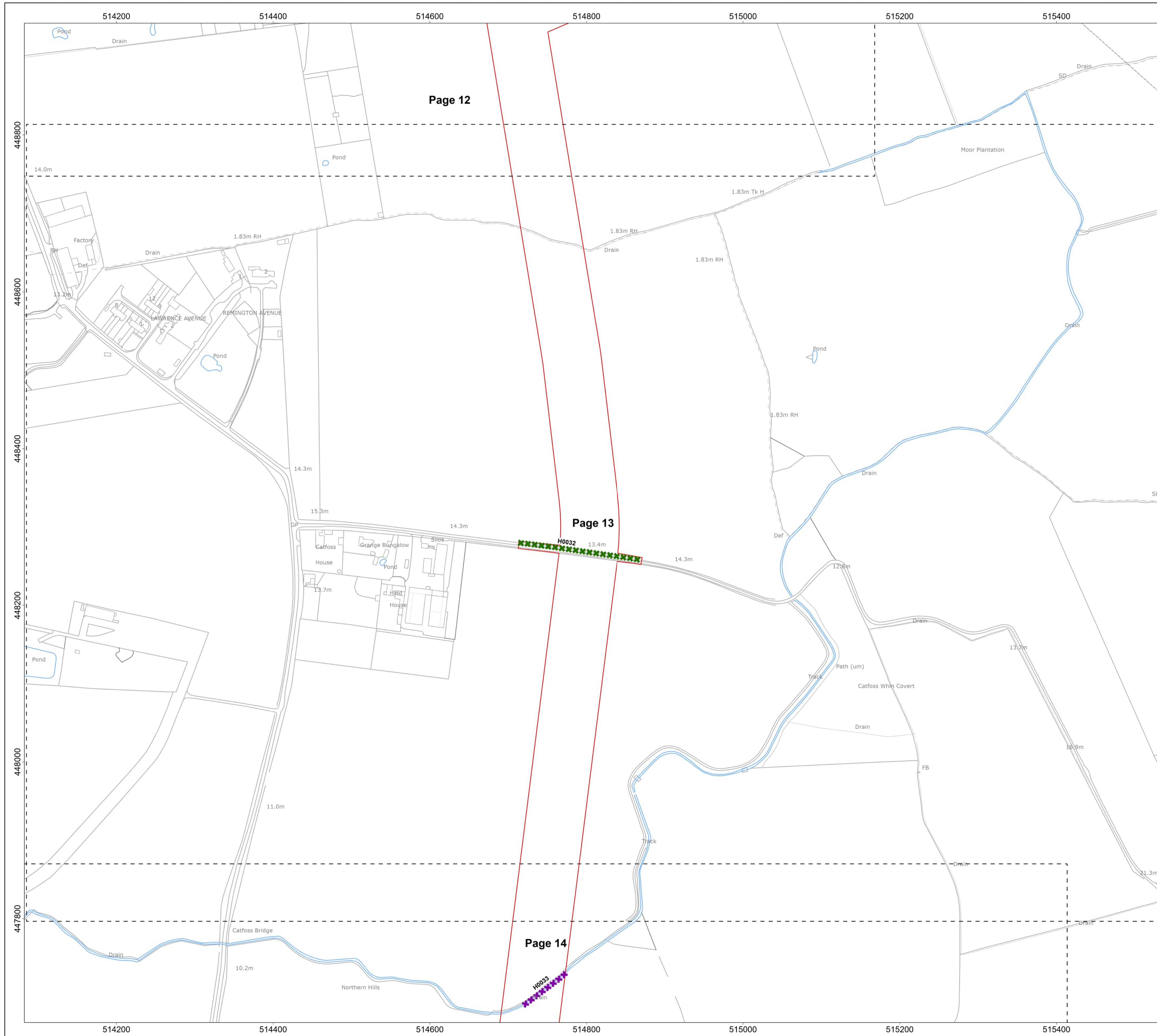
**DRAWING TITLE**  
**Tree Preservation Order & Hedgerow Plan**

DRAWING NUMBER: **PC2340-RHD-ON-ZZ-DR-Z-0588** PAGE NUMBER: **Page 12 of 38**

VER	DATE	REMARKS	DRAW	CHEK	APRD
0.9	27/09/2024	Ninth Issue	JH	LG	ND
0.10	23/10/2024	Tenth Issue	SM	LG	ND
0.11	05/11/2024	Eleventh Issue	SM	ND	JM
0.12	27/01/2025	Twelfth Issue	SM	ND	JM
0.13	29/01/2025	Thirteenth Issue	SM	ND	JM







- Onshore Order Limits
- Sheet Boundary
- Tree Preservation Order
- Additional Trees
- Water bodies
- Important Hedgerows\***
- No interaction with ecologically important hedgerow
- ++++ Ecologically important hedgerow crossed via trenchless crossing
- xxxx Removal of ecologically important hedgerow
- No interaction with historically important hedgerow
- ++++ Historically important hedgerow crossed via trenchless crossing
- xxxx Removal of historically important hedgerow
- No interaction with ecologically & historically important hedgerow
- ++++ Ecologically & historically important hedgerow crossed via trenchless
- xxxx Removal of ecologically & historically important hedgerow
- Other Hedgerows\*\***
- No interaction with hedgerow
- ++++ Hedgerow crossed via trenchless crossing
- xxxx Removal of hedgerow
- Line of trees**
- No interaction with line of trees
- ++++ Line of trees crossed via trenchless crossing
- xxxx Removal of line of trees

**Hedgerow Notes:**

For any hedgerows that require removal, the maximum width of hedgerows to be removed will be 34 metres.

For hedgerows located within visibility splays, at temporary construction access points; hedgerows and trees would be cut back where possible and only removed as a worst case.

Important Hedgerow\*: The hedgerow fulfills the criteria for Importance, set out in the Hedgerow Regulations (1997).

Hedgerow\*\*: The hedgerow has been surveyed as part of the habitat surveys and refer to native hedgerows not considered to be "important" according to the Hedgerow Regulations (1997).

**MAP NOTES / DATA SOURCES:**


Contains OS data © Crown Copyright and database right 2025  
 Contains data from OS Zoomstack  
 © Crown copyright and database rights 2025 Ordnance Survey AC00000808122  
 Contains public sector information licensed under the Open Government Licence v3.0  
 Not to be used for Navigation

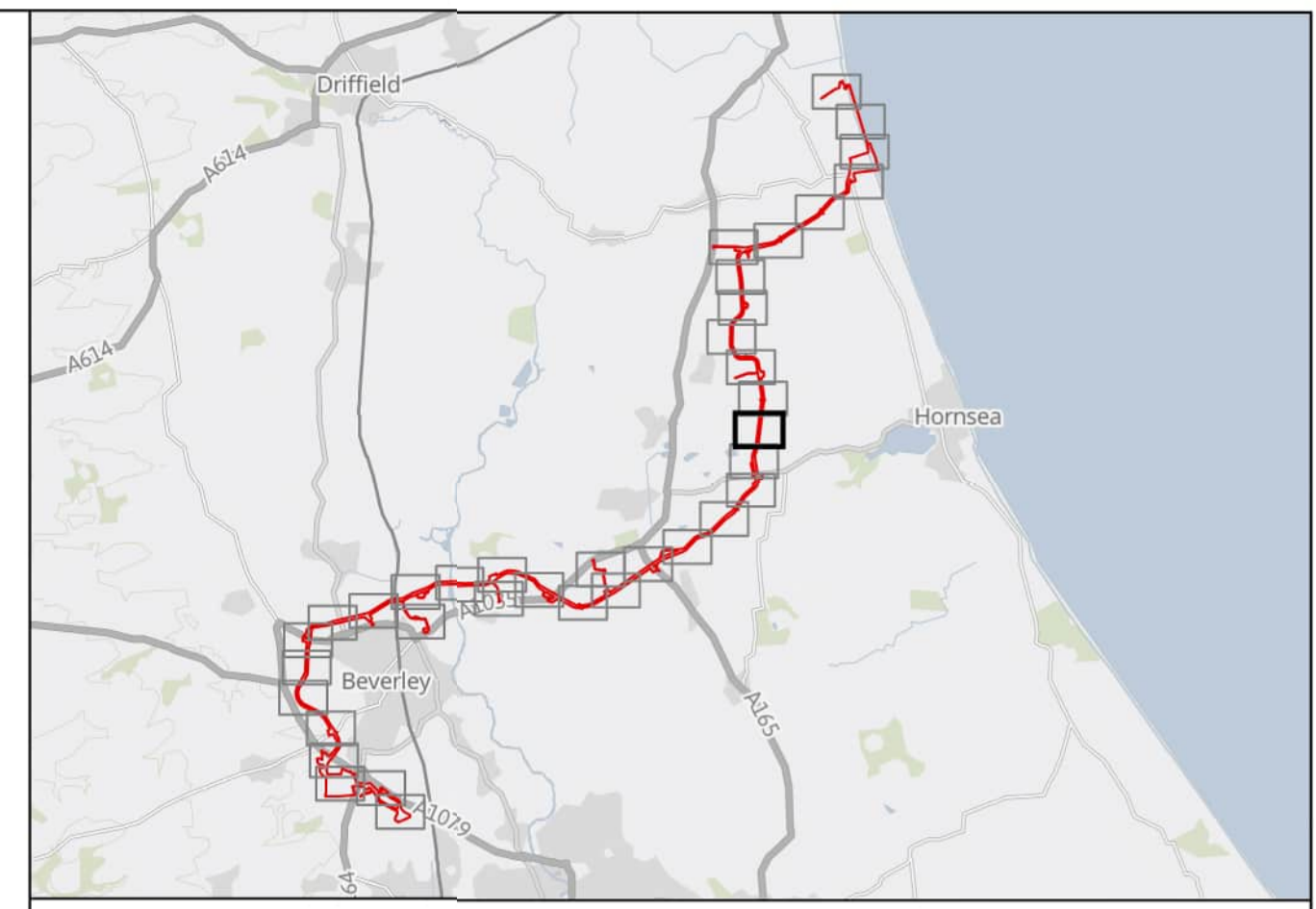
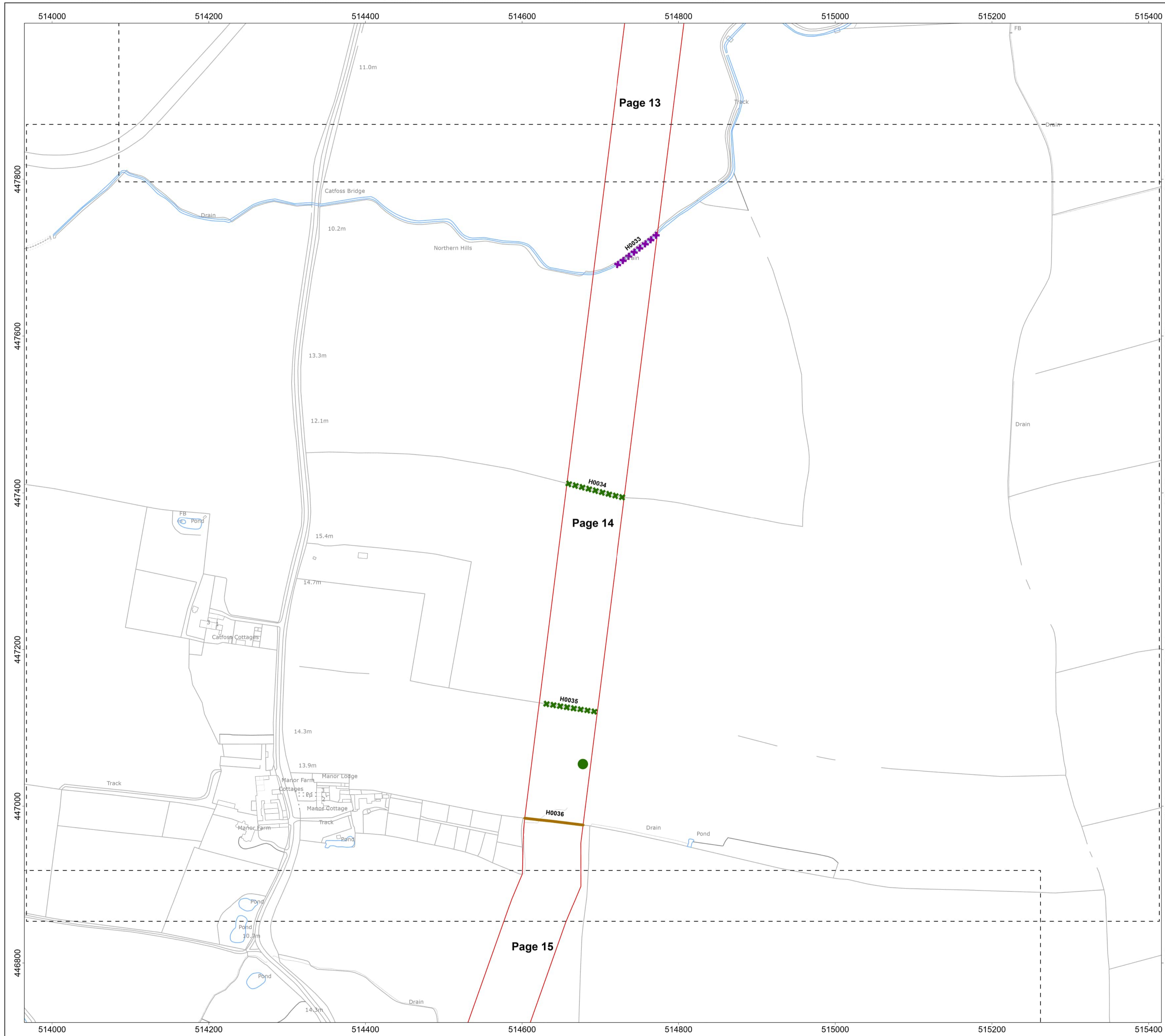
**PROJECT TITLE**  
**Dogger Bank South Offshore Wind Farms**

**DRAWING TITLE**  
**Tree Preservation Order & Hedgerow Plan**

DRAWING NUMBER: **PC2340-RHD-ON-ZZ-DR-Z-0588** PAGE NUMBER: **Page 13 of 38**

VER	DATE	REMARKS	DRAW	CHEK	APRD
0.9	27/09/2024	Ninth Issue	JH	LG	ND
0.10	23/10/2024	Tenth Issue	SM	LG	ND
0.11	05/11/2024	Eleventh Issue	SM	ND	JM
0.12	27/01/2025	Twelfth Issue	SM	ND	JM
0.13	29/01/2025	Thirteenth Issue	SM	ND	JM





- Onshore Order Limits
- Sheet Boundary
- Tree Preservation Order
- Additional Trees
- Water bodies
- Important Hedgerows\***
- No interaction with ecologically important hedgerow
- ++++ Ecologically important hedgerow crossed via trenchless crossing
- xxxx Removal of ecologically important hedgerow
- No interaction with historically important hedgerow
- ++++ Historically important hedgerow crossed via trenchless crossing
- xxxx Removal of historically important hedgerow
- No interaction with ecologically & historically important hedgerow
- ++++ Ecologically & historically important hedgerow crossed via trenchless
- xxxx Removal of ecologically & historically important hedgerow
- Other Hedgerows\*\***
- No interaction with hedgerow
- ++++ Hedgerow crossed via trenchless crossing
- xxxx Removal of hedgerow
- Line of trees**
- No interaction with line of trees
- ++++ Line of trees crossed via trenchless crossing
- xxxx Removal of line of trees

*Hedgerow Notes:*

For any hedgerows that require removal, the maximum width of hedgerows to be removed will be 34 metres.

For hedgerows located within visibility splays, at temporary construction access points; hedgerows and trees would be cut back where possible and only removed as a worst case.

Important Hedgerow\*: The hedgerow fulfills the criteria for Importance, set out in the Hedgerow Regulations (1997).

Hedgerow\*\*: The hedgerow has been surveyed as part of the habitat surveys and refer to native hedgerows not considered to be "important" according to the Hedgerow Regulations (1997).


**MAP NOTES / DATA SOURCES:**  
 Contains OS data © Crown Copyright and database right 2025  
 Contains data from OS Zoomstack  
 © Crown copyright and database rights 2025 Ordnance Survey AC0000808122  
 Contains public sector information licensed under the Open Government Licence v3.0  
 Not to be used for Navigation

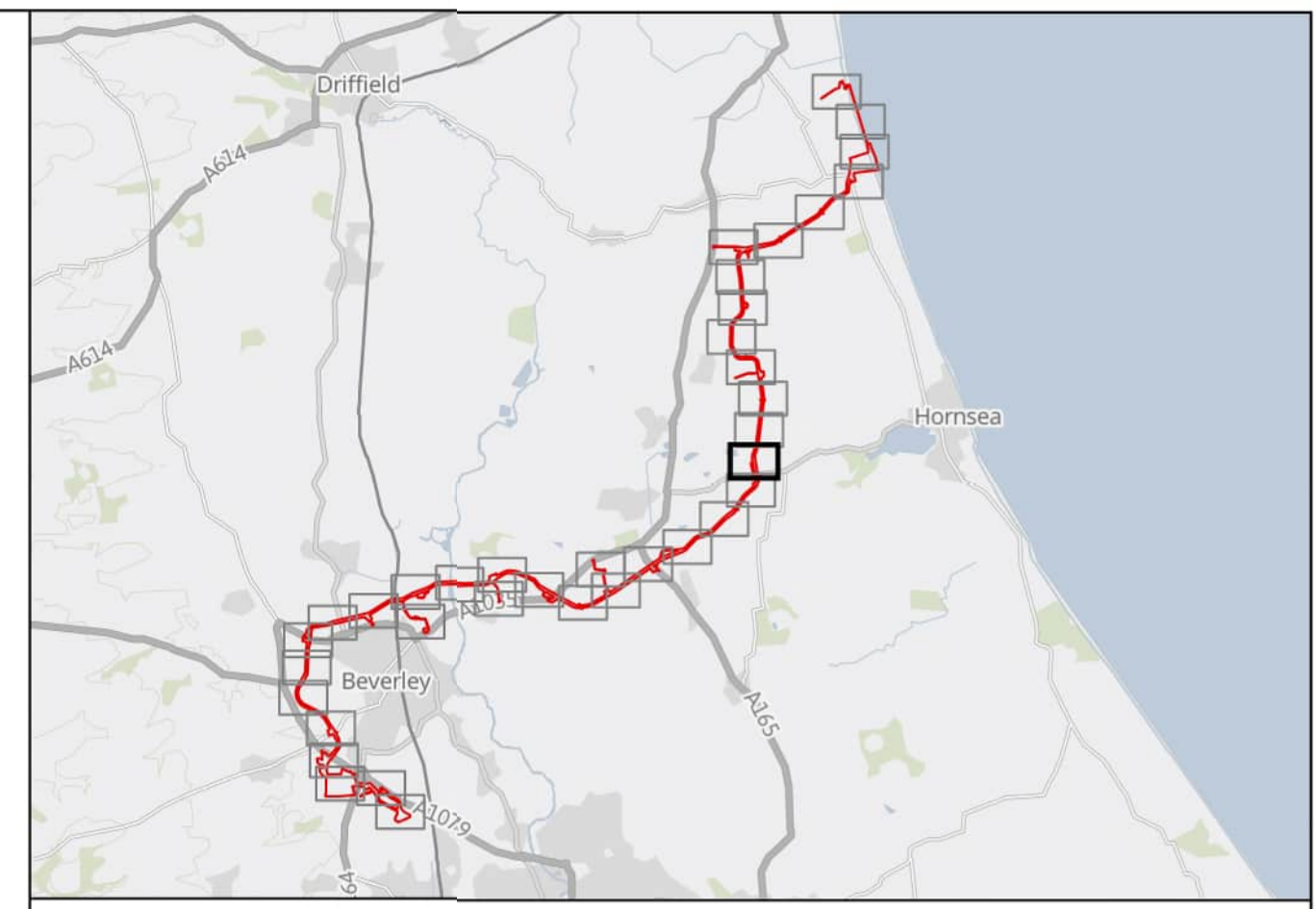
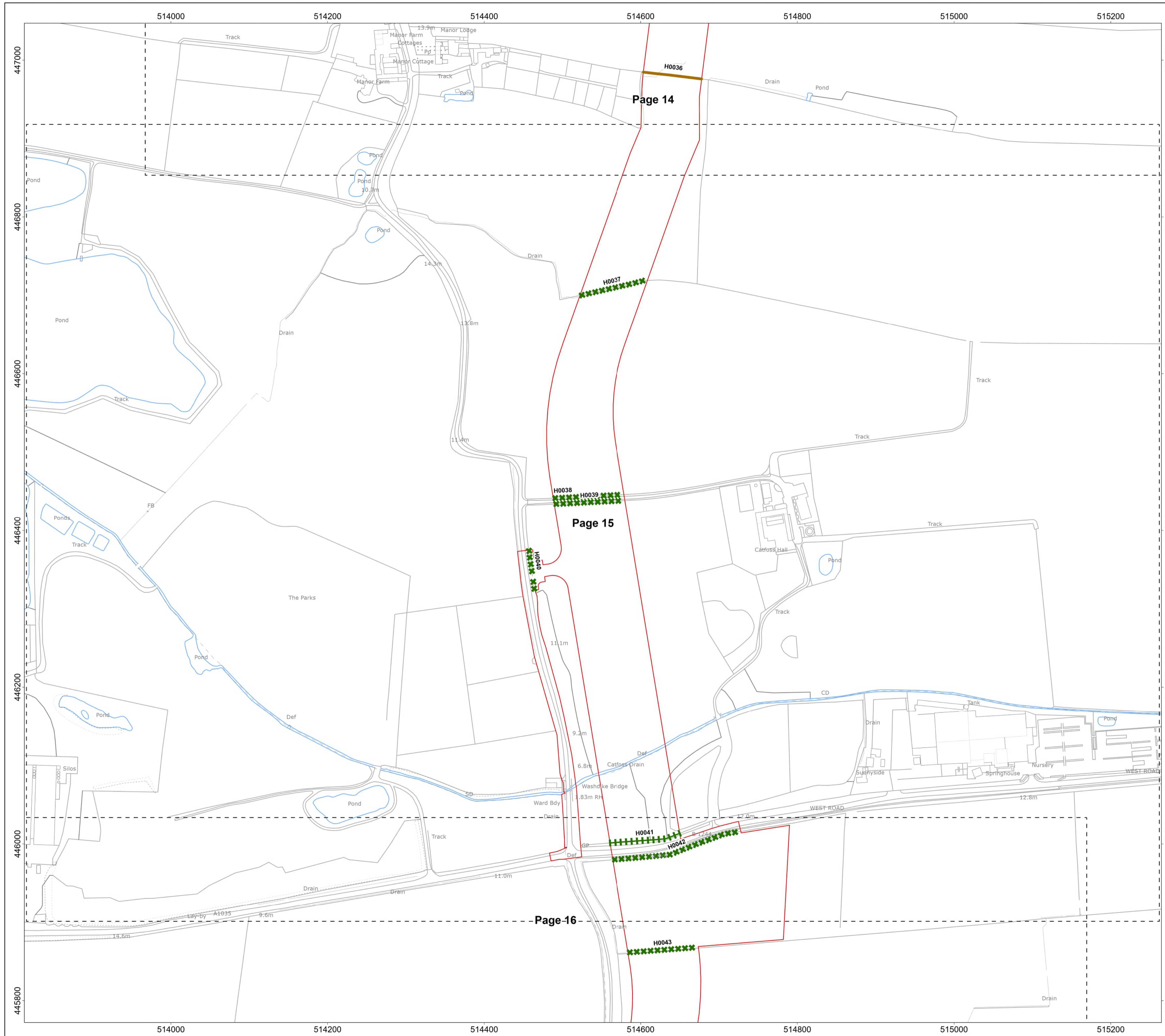
PROJECT TITLE  
**Dogger Bank South Offshore Wind Farms**

DRAWING TITLE  
**Tree Preservation Order & Hedgerow Plan**

DRAWING NUMBER: **PC2340-RHD-ON-ZZ-DR-Z-0588** PAGE NUMBER: **Page 14 of 38**

VER	DATE	REMARKS	DRAW	CHEK	APRD
0.9	27/09/2024	Ninth Issue	JH	LG	ND
0.10	23/10/2024	Tenth Issue	SM	LG	ND
0.11	05/11/2024	Eleventh Issue	SM	ND	JM
0.12	27/01/2025	Twelfth Issue	SM	ND	JM
0.13	29/01/2025	Thirteenth Issue	SM	ND	JM





- Onshore Order Limits
- Sheet Boundary
- Tree Preservation Order
- Additional Trees
- Water bodies
- Important Hedgerows\***
- No interaction with ecologically important hedgerow
- ++++ Ecologically important hedgerow crossed via trenchless crossing
- xxxx Removal of ecologically important hedgerow
- No interaction with historically important hedgerow
- ++++ Historically important hedgerow crossed via trenchless crossing
- xxxx Removal of historically important hedgerow
- No interaction with ecologically & historically important hedgerow
- ++++ Ecologically & historically important hedgerow crossed via trenchless
- xxxx Removal of ecologically & historically important hedgerow
- Other Hedgerows\*\***
- No interaction with hedgerow
- ++++ Hedgerow crossed via trenchless crossing
- xxxx Removal of hedgerow
- Line of trees**
- No interaction with line of trees
- ++++ Line of trees crossed via trenchless crossing
- xxxx Removal of line of trees

**Hedgerow Notes:**  
 For any hedgerows that require removal, the maximum width of hedgerows to be removed will be 34 metres.  
 For hedgerows located within visibility splays, at temporary construction access points; hedgerows and trees would be cut back where possible and only removed as a worst case.

**Important Hedgerow\*:** The hedgerow fulfills the criteria for Importance, set out in the Hedgerow Regulations (1997).  
**Hedgerow\*\*:** The hedgerow has been surveyed as part of the habitat surveys and refer to native hedgerows not considered to be "important" according to the Hedgerow Regulations (1997).


**MAP NOTES / DATA SOURCES:**  
 Contains OS data © Crown Copyright and database right 2025  
 Contains data from OS Zoomstack  
 © Crown copyright and database rights 2025 Ordnance Survey AC0000808122  
 Contains public sector information licensed under the Open Government Licence v3.0  
 Not to be used for Navigation

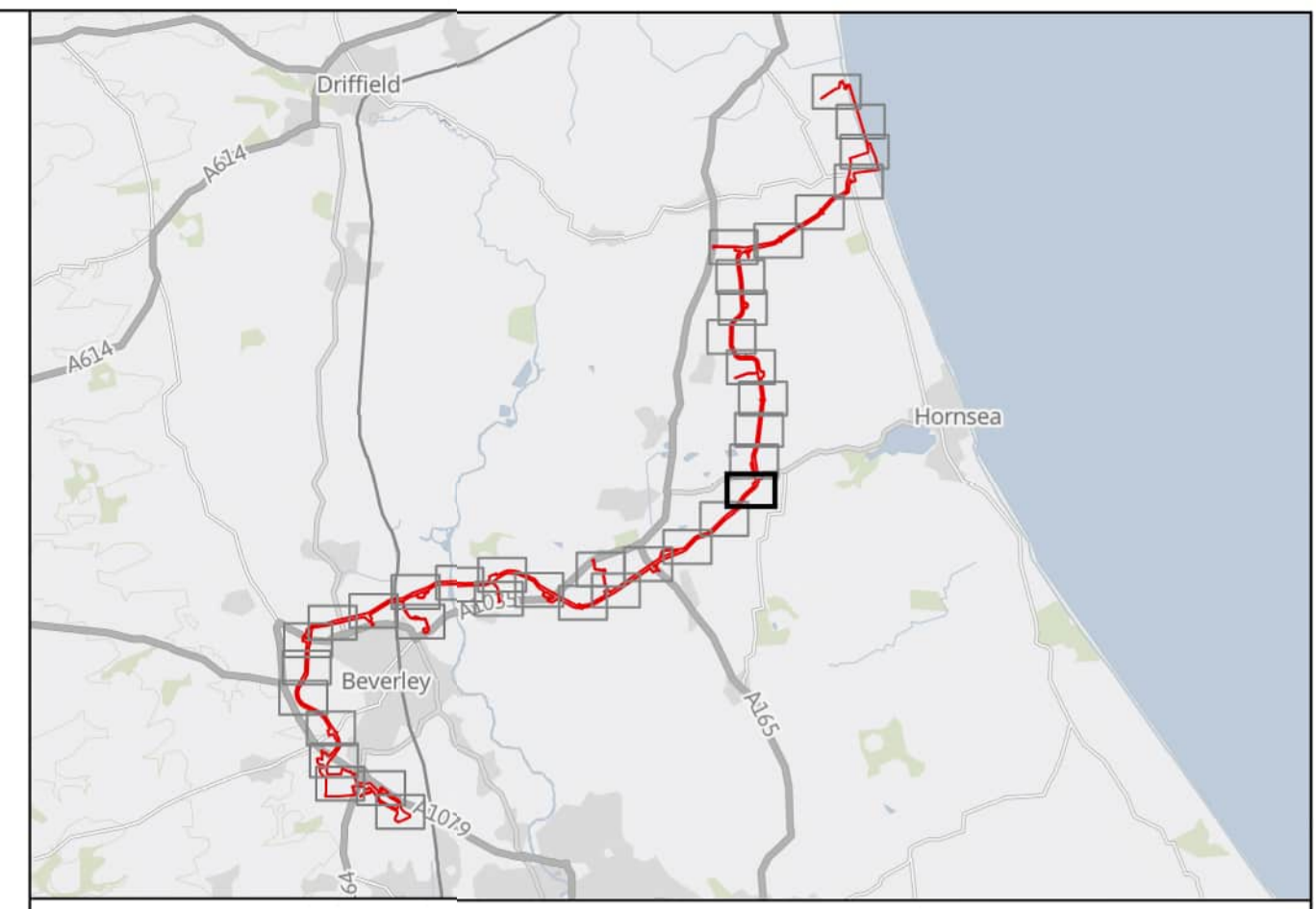
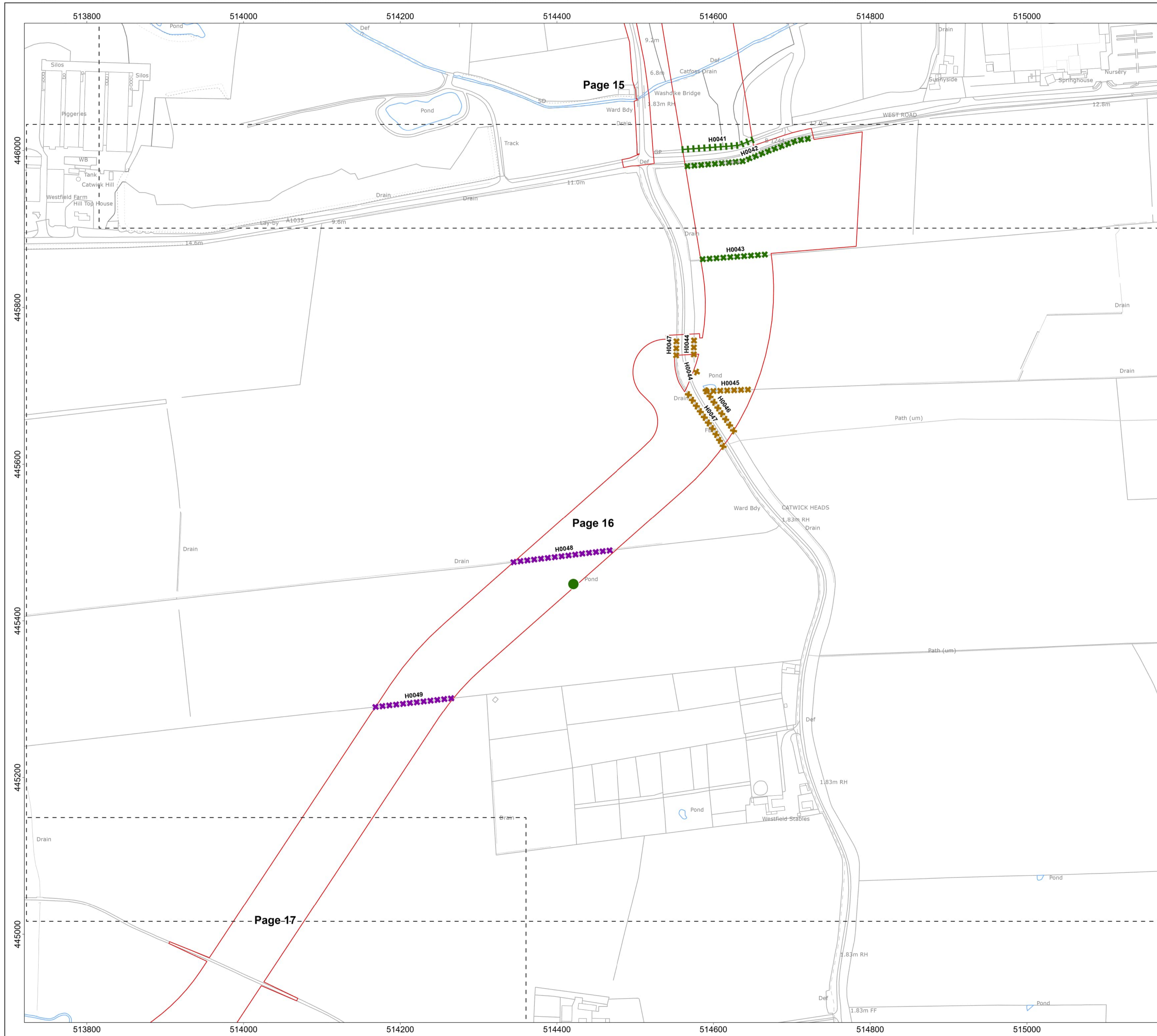
PROJECT TITLE  
**Dogger Bank South Offshore Wind Farms**

DRAWING TITLE  
**Tree Preservation Order & Hedgerow Plan**

DRAWING NUMBER: **PC2340-RHD-ON-ZZ-DR-Z-0588** PAGE NUMBER: **Page 15 of 38**

VER	DATE	REMARKS	DRAW	CHEK	APRD
0.9	27/09/2024	Ninth Issue	JH	LG	ND
0.10	23/10/2024	Tenth Issue	SM	LG	ND
0.11	05/11/2024	Eleventh Issue	SM	ND	JM
0.12	27/01/2025	Twelfth Issue	SM	ND	JM
0.13	29/01/2025	Thirteenth Issue	SM	ND	JM





- Onshore Order Limits
- Sheet Boundary
- Tree Preservation Order
- Additional Trees
- Water bodies
- Important Hedgerows\***
- No interaction with ecologically important hedgerow
- Ecologically important hedgerow crossed via trenchless crossing
- Removal of ecologically important hedgerow
- No interaction with historically important hedgerow
- Historically important hedgerow crossed via trenchless crossing
- Removal of historically important hedgerow
- No interaction with ecologically & historically important hedgerow
- Ecologically & historically important hedgerow crossed via trenchless
- Removal of ecologically & historically important hedgerow
- Other Hedgerows\*\***
- No interaction with hedgerow
- Hedgerow crossed via trenchless crossing
- Removal of hedgerow
- Line of trees**
- No interaction with line of trees
- Line of trees crossed via trenchless crossing
- Removal of line of trees

**Hedgerow Notes:**

For any hedgerows that require removal, the maximum width of hedgerows to be removed will be 34 metres.

For hedgerows located within visibility splays, at temporary construction access points; hedgerows and trees would be cut back where possible and only removed as a worst case.

**Important Hedgerow\*:** The hedgerow fulfills the criteria for Importance, set out in the Hedgerow Regulations (1997).

**Hedgerow\*\*:** The hedgerow has been surveyed as part of the habitat surveys and refer to native hedgerows not considered to be "important" according to the Hedgerow Regulations (1997).

**MAP NOTES / DATA SOURCES:**

Contains OS data © Crown Copyright and database right 2025  
 Contains data from OS Zoomstack  
 © Crown copyright and database rights 2025 Ordnance Survey AC0000808122  
 Contains public sector information licensed under the Open Government Licence v3.0  
 Not to be used for Navigation

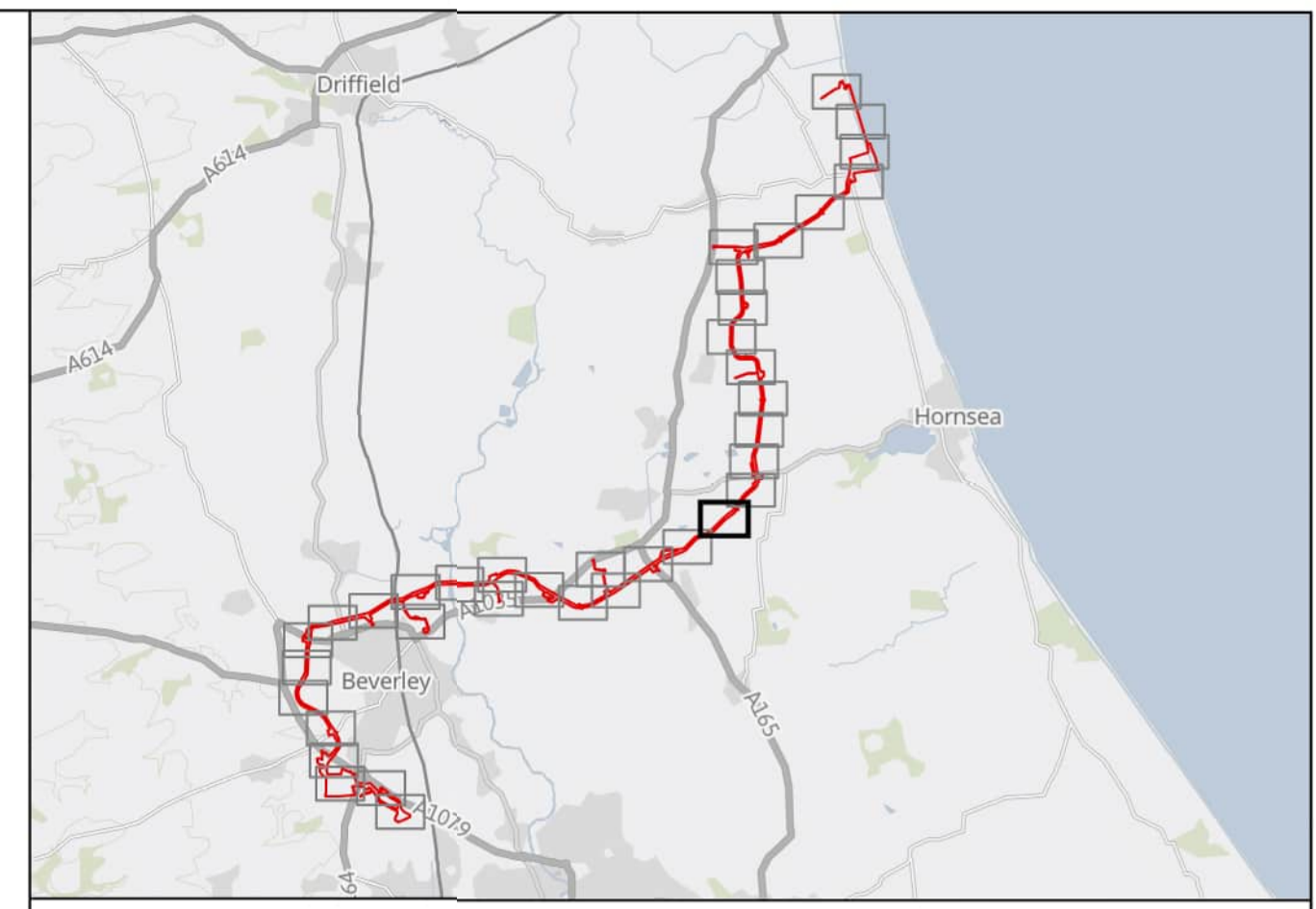
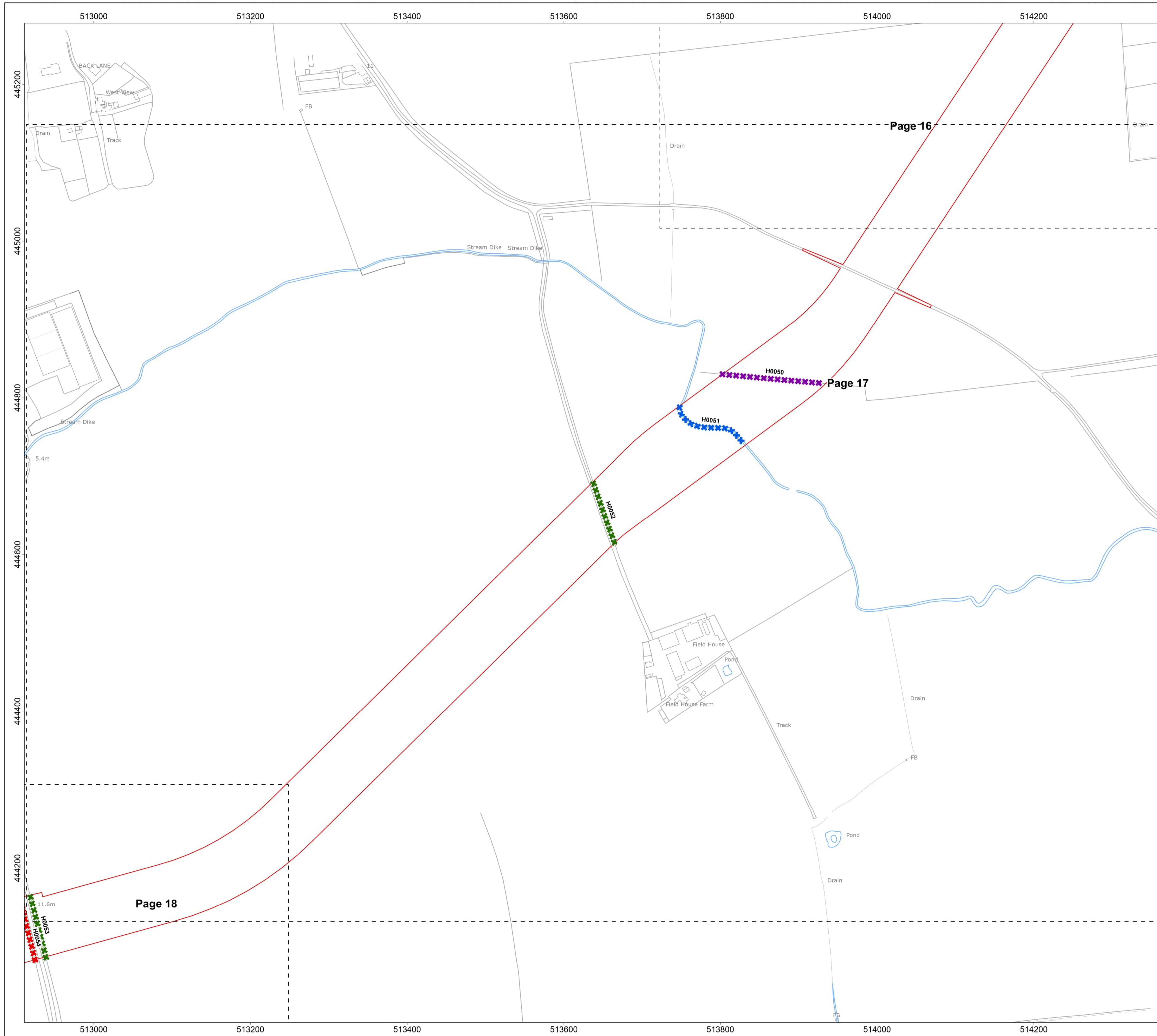
**PROJECT TITLE**  
**Dogger Bank South Offshore Wind Farms**

**DRAWING TITLE**  
**Tree Preservation Order & Hedgerow Plan**

**DRAWING NUMBER:** PC2340-RHD-ON-ZZ-DR-Z-0588 **PAGE NUMBER:** Page 16 of 38

VER	DATE	REMARKS	DRAW	CHEK	APRD
0.9	27/09/2024	Ninth Issue	JH	LG	ND
0.10	23/10/2024	Tenth Issue	SM	LG	ND
0.11	05/11/2024	Eleventh Issue	SM	ND	JM
0.12	27/01/2025	Twelfth Issue	SM	ND	JM
0.13	29/01/2025	Thirteenth Issue	SM	ND	JM





- Onshore Order Limits
- Sheet Boundary
- Tree Preservation Order
- Additional Trees
- Water bodies
- Important Hedgerows\***
- No interaction with ecologically important hedgerow
- + + + + Ecologically important hedgerow crossed via trenchless crossing
- x x x x Removal of ecologically important hedgerow
- No interaction with historically important hedgerow
- + + + + Historically important hedgerow crossed via trenchless crossing
- x x x x Removal of historically important hedgerow
- No interaction with ecologically & historically important hedgerow
- + + + + Ecologically & historically important hedgerow crossed via trenchless
- x x x x Removal of ecologically & historically important hedgerow
- Other Hedgerows\*\***
- No interaction with hedgerow
- + + + + Hedgerow crossed via trenchless crossing
- x x x x Removal of hedgerow
- Line of trees**
- No interaction with line of trees
- + + + + Line of trees crossed via trenchless crossing
- x x x x Removal of line of trees

*Hedgerow Notes:*  
 For any hedgerows that require removal, the maximum width of hedgerows to be removed will be 34 metres.  
 For hedgerows located within visibility splays, at temporary construction access points; hedgerows and trees would be cut back where possible and only removed as a worst case.  
 Important Hedgerow\*: The hedgerow fulfills the criteria for Importance, set out in the Hedgerow Regulations (1997).  
 Hedgerow\*\*: The hedgerow has been surveyed as part of the habitat surveys and refer to native hedgerows not considered to be "important" according to the Hedgerow Regulations (1997).



**MAP NOTES / DATA SOURCES:**  
 Contains OS data © Crown Copyright and database right 2025  
 Contains data from OS Zoomstack  
 © Crown copyright and database rights 2025 Ordnance Survey AC0000808122  
 Contains public sector information licensed under the Open Government Licence v3.0  
 Not to be used for Navigation

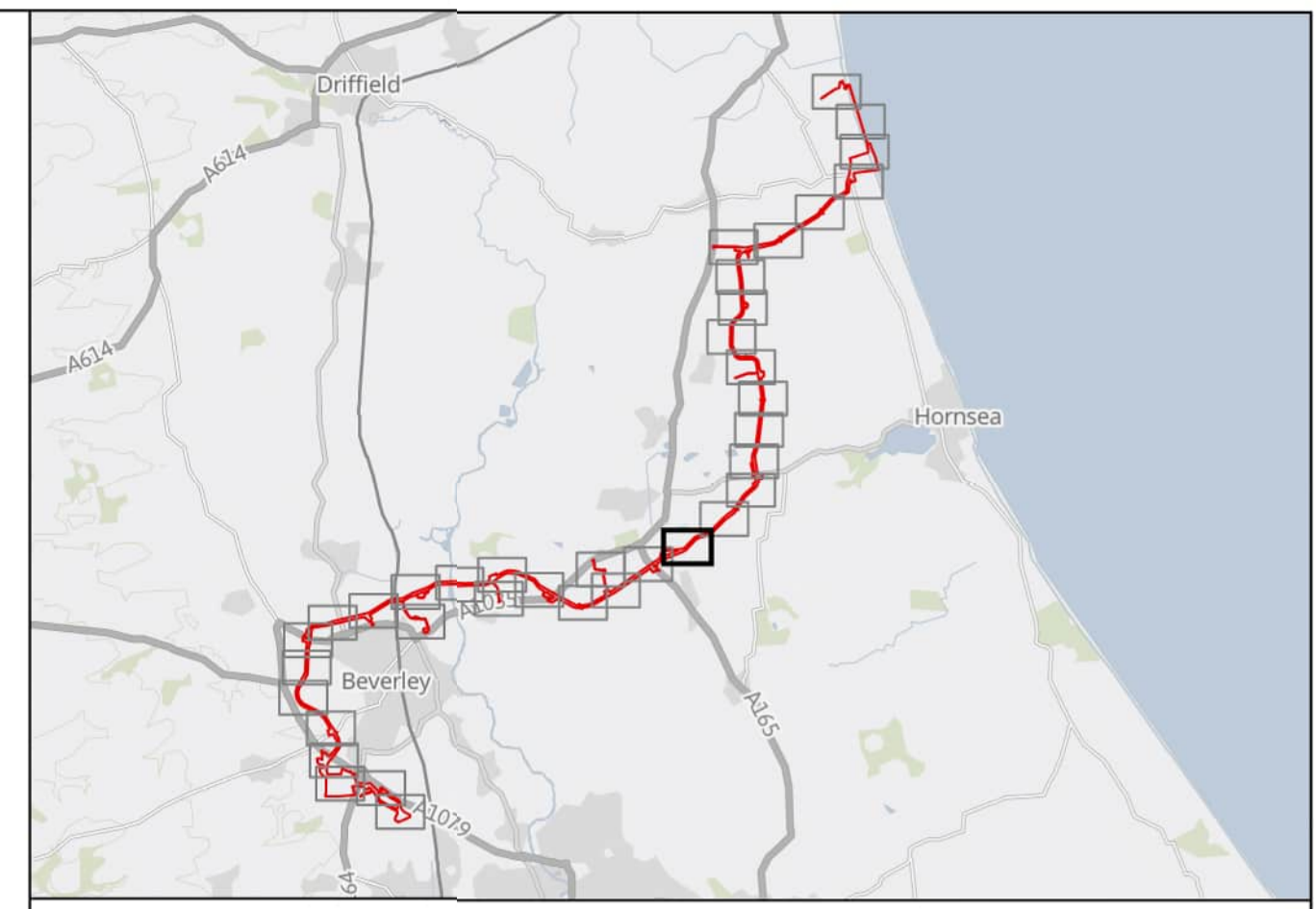
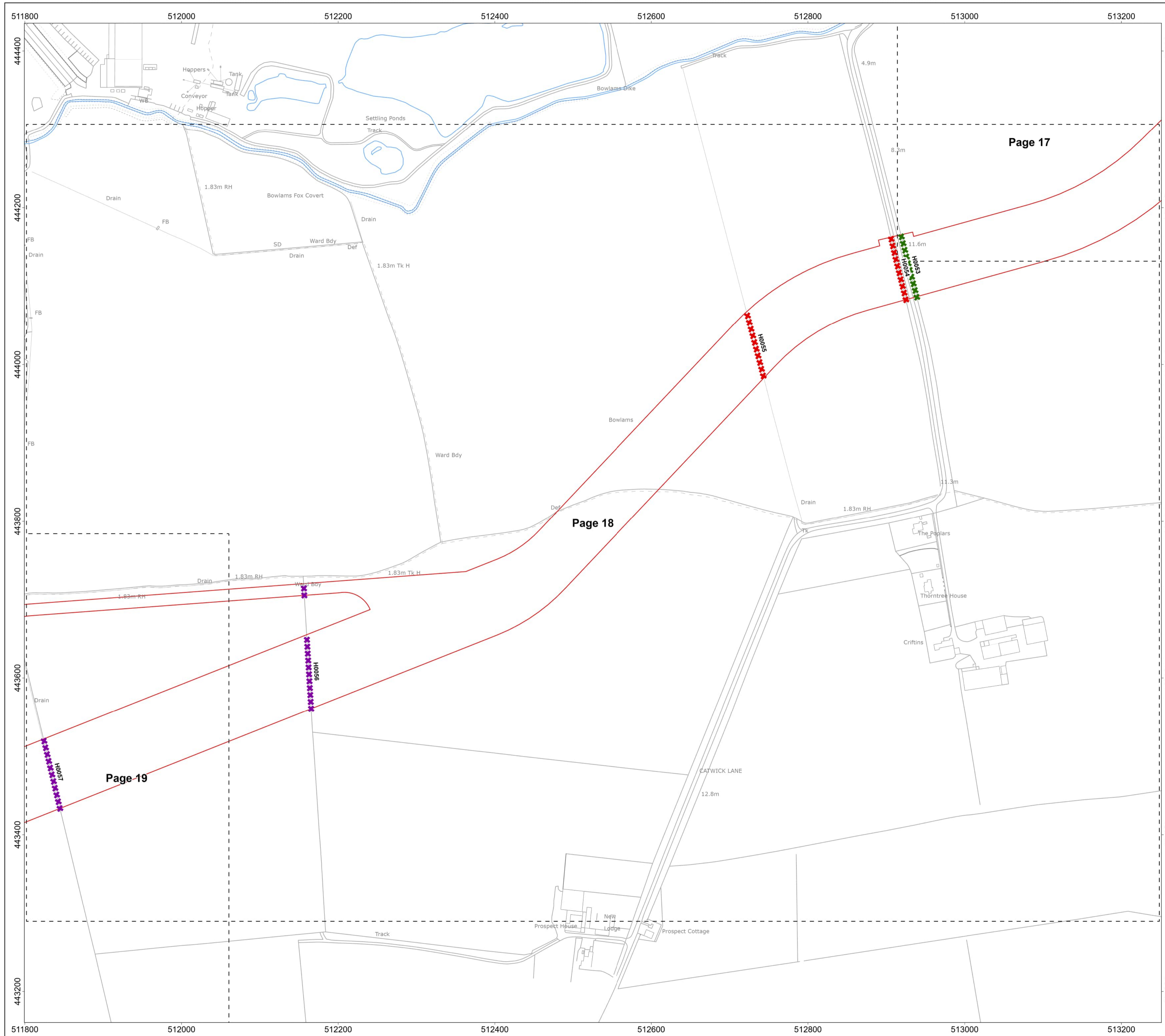
**PROJECT TITLE**  
**Dogger Bank South Offshore Wind Farms**

**DRAWING TITLE**  
**Tree Preservation Order & Hedgerow Plan**

**DRAWING NUMBER:** PC2340-RHD-ON-ZZ-DR-Z-0588 **PAGE NUMBER:** Page 17 of 38

VER	DATE	REMARKS	DRAW	CHEK	APRD
0.9	27/09/2024	Ninth Issue	JH	LG	ND
0.10	23/10/2024	Tenth Issue	SM	LG	ND
0.11	05/11/2024	Eleventh Issue	SM	ND	JM
0.12	27/01/2025	Twelfth Issue	SM	ND	JM
0.13	29/01/2025	Thirteenth Issue	SM	ND	JM





- Onshore Order Limits
- Sheet Boundary
- Tree Preservation Order
- Additional Trees
- Water bodies
- Important Hedgerows\***
- No interaction with ecologically important hedgerow
- ++++ Ecologically important hedgerow crossed via trenchless crossing
- xxxx Removal of ecologically important hedgerow
- No interaction with historically important hedgerow
- ++++ Historically important hedgerow crossed via trenchless crossing
- xxxx Removal of historically important hedgerow
- No interaction with ecologically & historically important hedgerow
- ++++ Ecologically & historically important hedgerow crossed via trenchless
- xxxx Removal of ecologically & historically important hedgerow
- Other Hedgerows\*\***
- No interaction with hedgerow
- ++++ Hedgerow crossed via trenchless crossing
- xxxx Removal of hedgerow
- Line of trees**
- No interaction with line of trees
- ++++ Line of trees crossed via trenchless crossing
- xxxx Removal of line of trees

**Hedgerow Notes:**  
 For any hedgerows that require removal, the maximum width of hedgerows to be removed will be 34 metres.  
 For hedgerows located within visibility splays, at temporary construction access points; hedgerows and trees would be cut back where possible and only removed as a worst case.  
 Important Hedgerow\*: The hedgerow fulfills the criteria for Importance, set out in the Hedgerow Regulations (1997).  
 Hedgerow\*\*: The hedgerow has been surveyed as part of the habitat surveys and refer to native hedgerows not considered to be "important" according to the Hedgerow Regulations (1997).


**MAP NOTES / DATA SOURCES:**  
 Contains OS data © Crown Copyright and database right 2025  
 Contains data from OS Zoomstack  
 © Crown copyright and database rights 2025 Ordnance Survey AC0000808122  
 Contains public sector information licensed under the Open Government Licence v3.0  
 Not to be used for Navigation

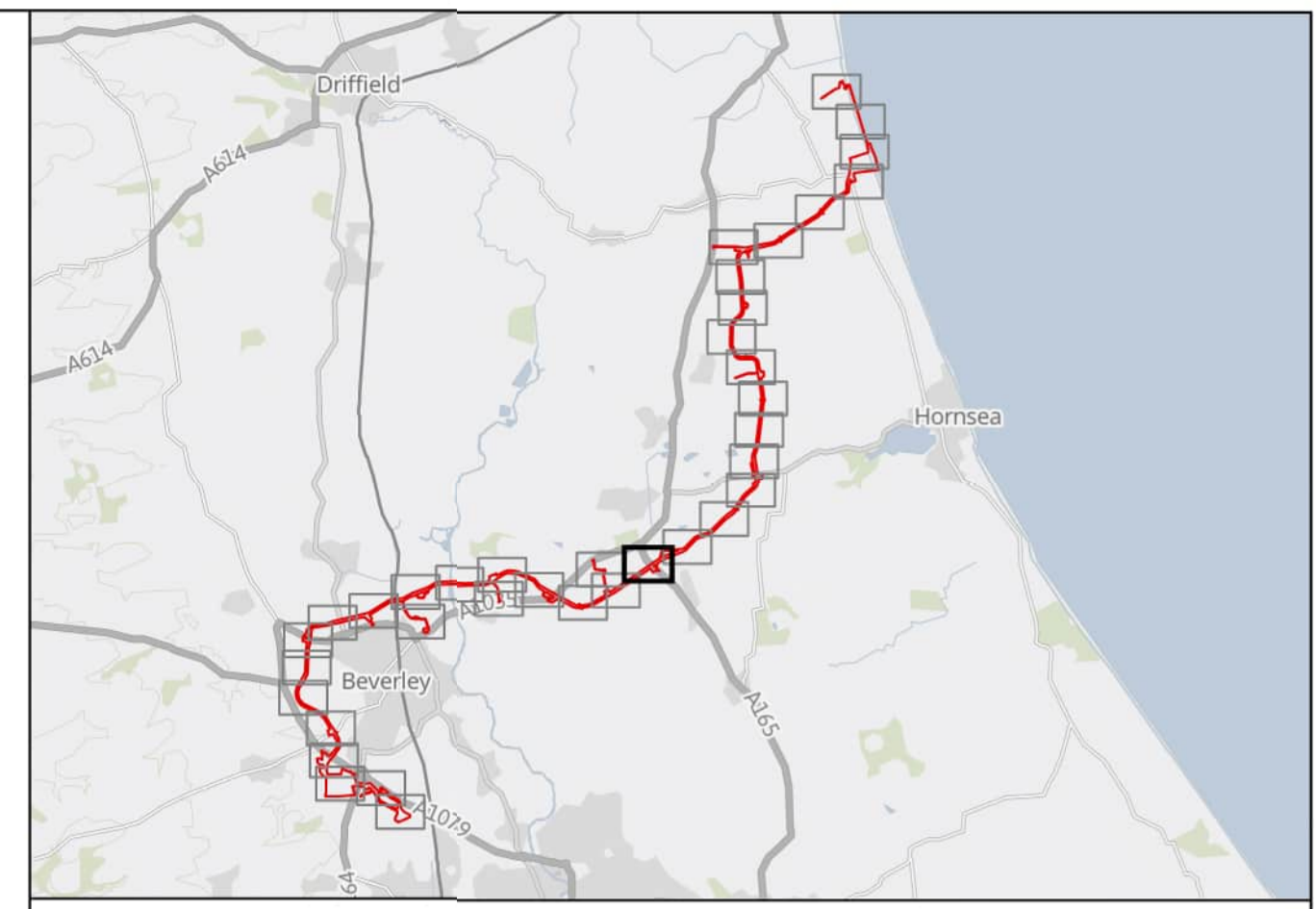
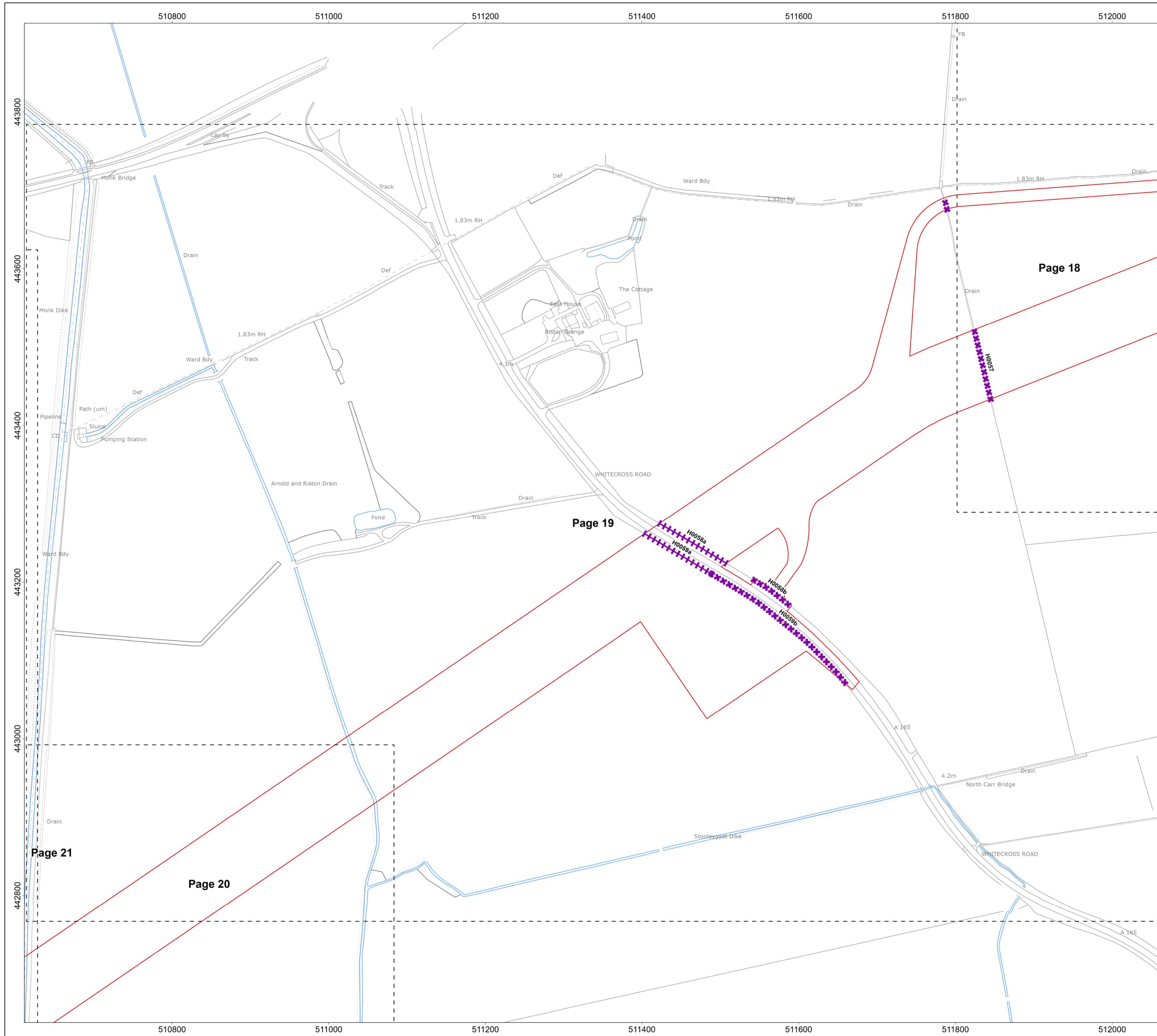
**PROJECT TITLE**  
**Dogger Bank South Offshore Wind Farms**

**DRAWING TITLE**  
**Tree Preservation Order & Hedgerow Plan**

**DRAWING NUMBER:** PC2340-RHD-ON-ZZ-DR-Z-0588 **PAGE NUMBER:** Page 18 of 38

VER	DATE	REMARKS	DRAW	CHEK	APRD
0.9	27/09/2024	Ninth Issue	JH	LG	ND
0.10	23/10/2024	Tenth Issue	SM	LG	ND
0.11	05/11/2024	Eleventh Issue	SM	ND	JM
0.12	27/01/2025	Twelfth Issue	SM	ND	JM
0.13	29/01/2025	Thirteenth Issue	SM	ND	JM





- Onshore Order Limits
- Sheet Boundary
- Tree Preservation Order
- Additional Trees
- Water bodies
- Important Hedgerows\***
- No interaction with ecologically important hedgerow
- + + + + Ecologically important hedgerow crossed via trenchless crossing
- x x x x Removal of ecologically important hedgerow
- No interaction with historically important hedgerow
- + + + + Historically important hedgerow crossed via trenchless crossing
- x x x x Removal of historically important hedgerow
- No interaction with ecologically & historically important hedgerow
- + + + + Ecologically & historically important hedgerow crossed via trenchless
- x x x x Removal of ecologically & historically important hedgerow
- Other Hedgerows\*\***
- No interaction with hedgerow
- + + + + Hedgerow crossed via trenchless crossing
- x x x x Removal of hedgerow
- Line of trees**
- No interaction with line of trees
- + + + + Line of trees crossed via trenchless crossing
- x x x x Removal of line of trees

*Hedgerow Notes:*

For any hedgerows that require removal, the maximum width of hedgerows to be removed will be 34 metres.

For hedgerows located within visibility splays, at temporary construction access points; hedgerows and trees would be cut back where possible and only removed as a worst case.

Important Hedgerow\*: The hedgerow fulfills the criteria for Importance, set out in the Hedgerow Regulations (1997).

Hedgerow\*\*: The hedgerow has been surveyed as part of the habitat surveys and refer to native hedgerows not considered to be "important" according to the Hedgerow Regulations (1997).

**MAP NOTES / DATA SOURCES:**


Contains OS data © Crown Copyright and database right 2025  
 Contains data from OS Zoomstack  
 © Crown copyright and database rights 2025 Ordnance Survey AC0000808122  
 Contains public sector information licensed under the Open Government Licence v3.0  
 Not to be used for Navigation

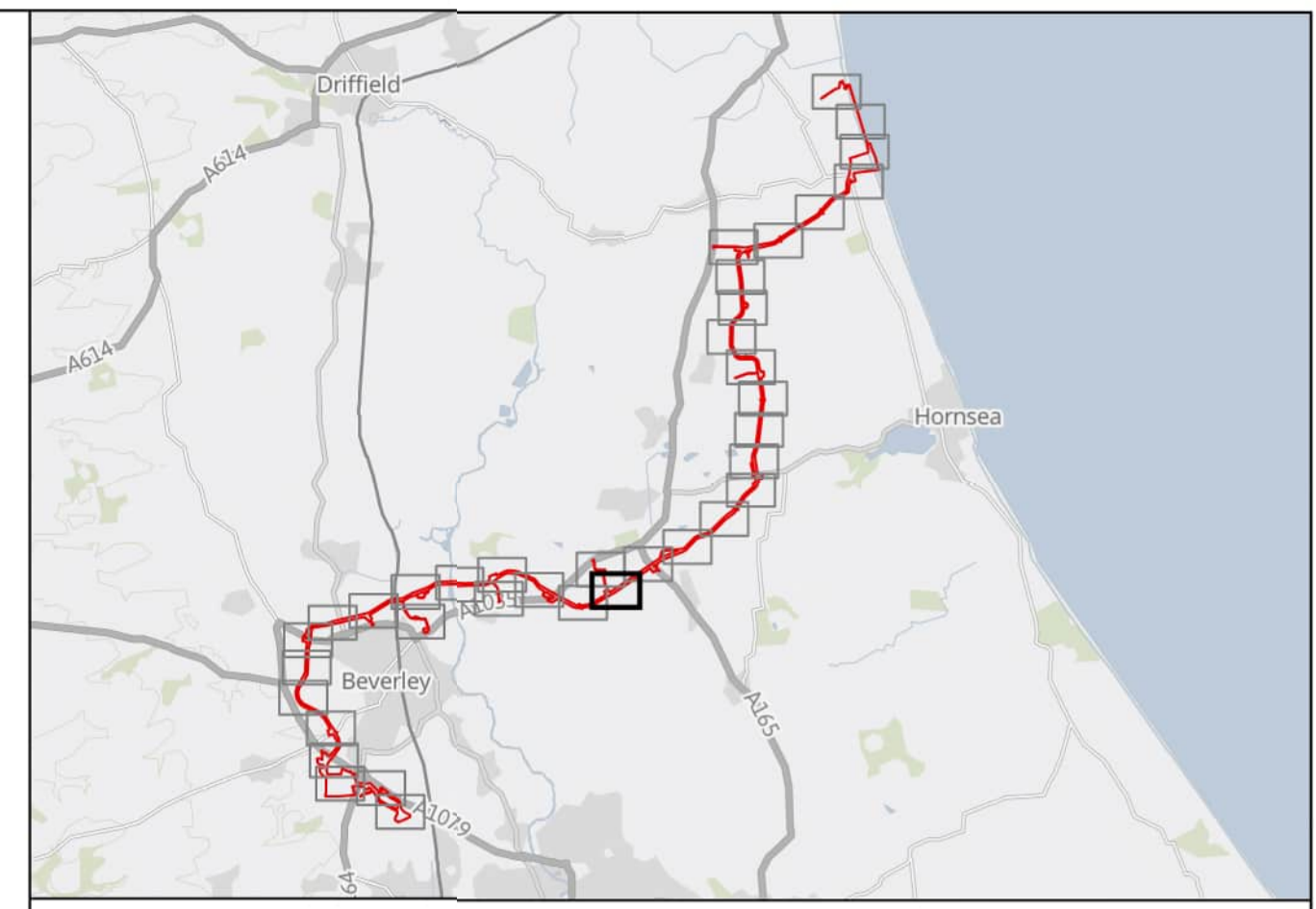
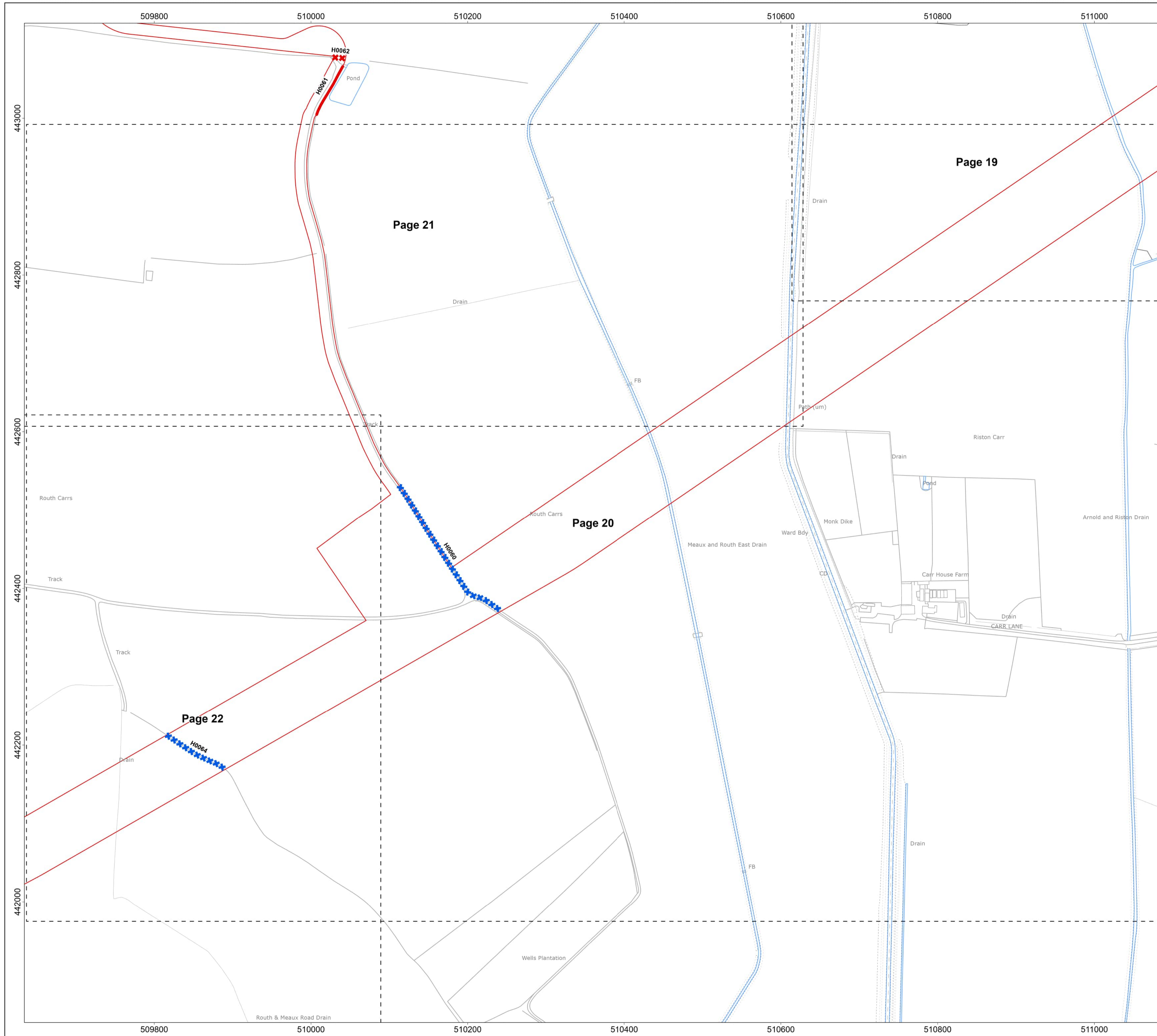
**PROJECT TITLE**  
**Dogger Bank South Offshore Wind Farms**

**DRAWING TITLE**  
**Tree Preservation Order & Hedgerow Plan**

DRAWING NUMBER: **PC2340-RHD-ON-ZZ-DR-Z-0588** PAGE NUMBER: **Page 19 of 38**

VER	DATE	REMARKS	DRAW	CHEK	APRD
0.9	27/09/2024	Ninth Issue	JH	LG	ND
0.10	23/10/2024	Tenth Issue	SM	LG	ND
0.11	05/11/2024	Eleventh Issue	SM	ND	JM
0.12	27/01/2025	Twelfth Issue	SM	ND	JM
0.13	29/01/2025	Thirteenth Issue	SM	ND	JM





- Onshore Order Limits
- Sheet Boundary
- Tree Preservation Order
- Additional Trees
- Water bodies
- Important Hedgerows\***
- No interaction with ecologically important hedgerow
- + + + + Ecologically important hedgerow crossed via trenchless crossing
- x x x x Removal of ecologically important hedgerow
- No interaction with historically important hedgerow
- + + + + Historically important hedgerow crossed via trenchless crossing
- x x x x Removal of historically important hedgerow
- No interaction with ecologically & historically important hedgerow
- + + + + Ecologically & historically important hedgerow crossed via trenchless
- x x x x Removal of ecologically & historically important hedgerow
- Other Hedgerows\*\***
- No interaction with hedgerow
- + + + + Hedgerow crossed via trenchless crossing
- x x x x Removal of hedgerow
- Line of trees**
- No interaction with line of trees
- + + + + Line of trees crossed via trenchless crossing
- x x x x Removal of line of trees

*Hedgerow Notes:*  
 For any hedgerows that require removal, the maximum width of hedgerows to be removed will be 34 metres.  
 For hedgerows located within visibility splays, at temporary construction access points; hedgerows and trees would be cut back where possible and only removed as a worst case.

*Important Hedgerow\*:* The hedgerow fulfills the criteria for Importance, set out in the Hedgerow Regulations (1997).  
*Hedgerow\*\*:* The hedgerow has been surveyed as part of the habitat surveys and refer to native hedgerows not considered to be "important" according to the Hedgerow Regulations (1997).


**MAP NOTES / DATA SOURCES:**  
 Contains OS data © Crown Copyright and database right 2025  
 Contains data from OS Zoomstack  
 © Crown copyright and database rights 2025 Ordnance Survey AC0000808122  
 Contains public sector information licensed under the Open Government Licence v3.0  
 Not to be used for Navigation

**PROJECT TITLE**  
**Dogger Bank South Offshore Wind Farms**

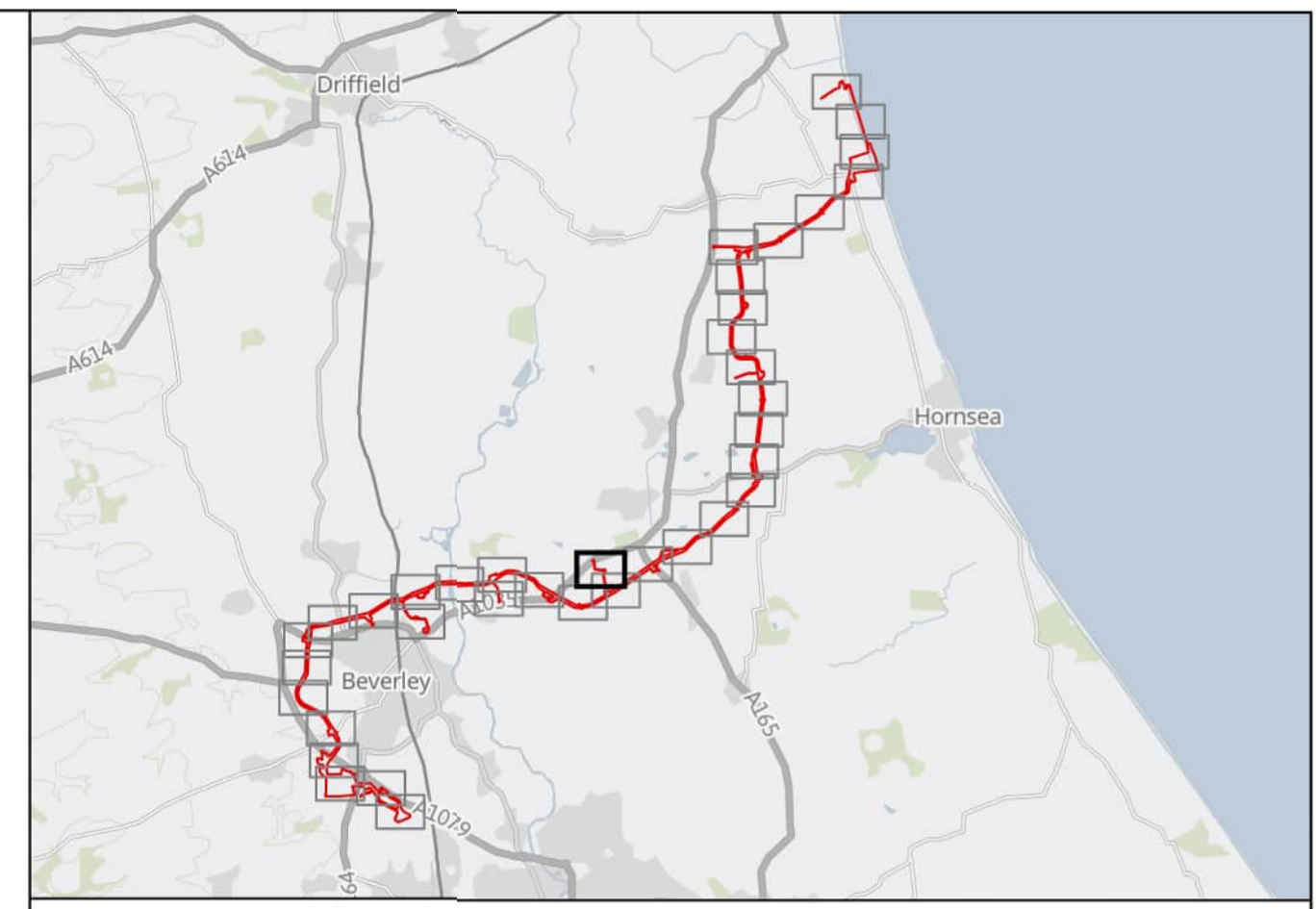
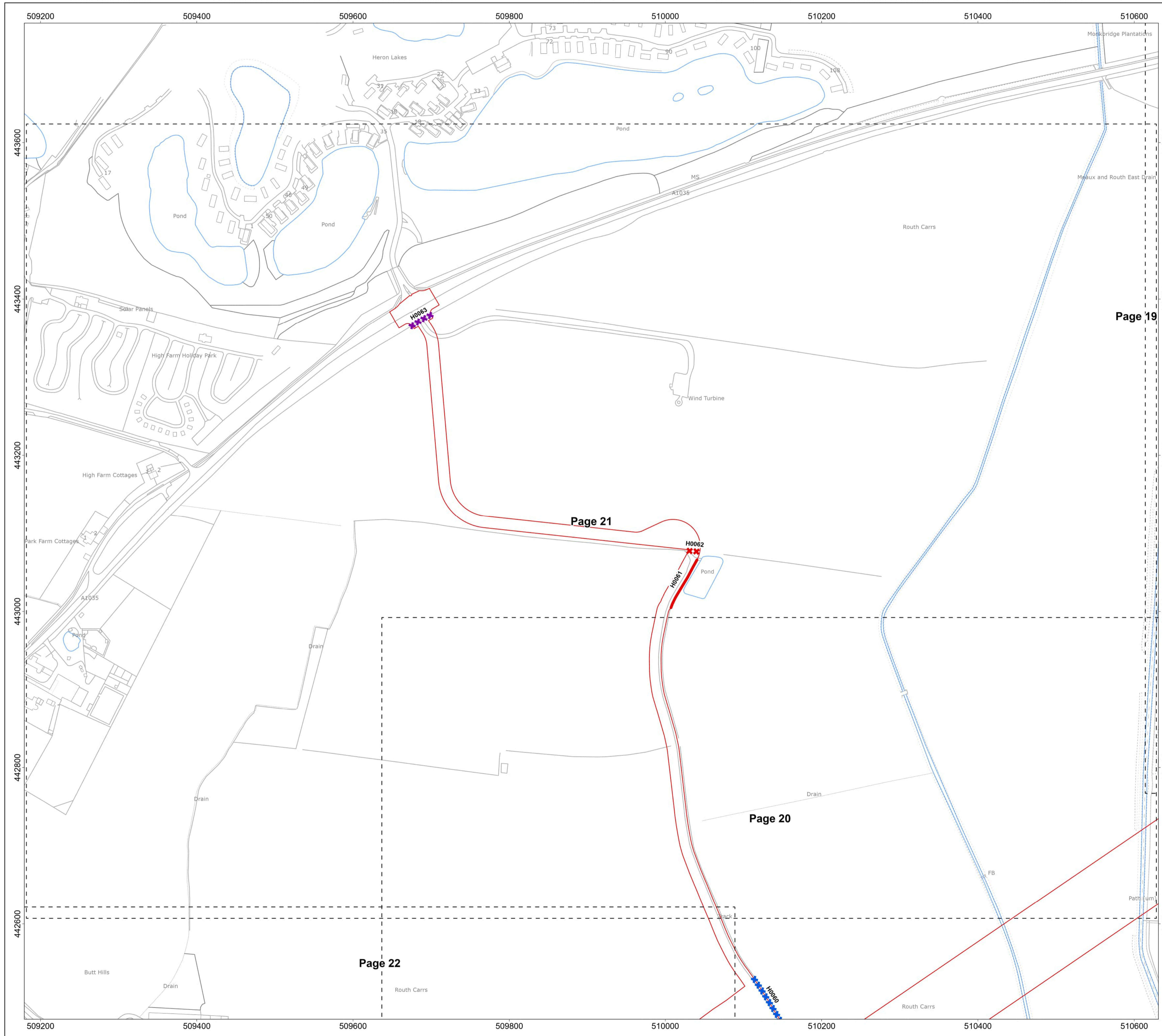
**DRAWING TITLE**  
**Tree Preservation Order & Hedgerow Plan**

**DRAWING NUMBER:** PC2340-RHD-ON-ZZ-DR-Z-0588 **PAGE NUMBER:** Page 20 of 38

VER	DATE	REMARKS	DRAW	CHEK	APRD
0.9	27/09/2024	Ninth Issue	JH	LG	ND
0.10	23/10/2024	Tenth Issue	SM	LG	ND
0.11	05/11/2024	Eleventh Issue	SM	ND	JM
0.12	27/01/2025	Twelfth Issue	SM	ND	JM
0.13	29/01/2025	Thirteenth Issue	SM	ND	JM







- Onshore Order Limits
- Sheet Boundary
- Tree Preservation Order
- Additional Trees
- Water bodies
- Important Hedgerows\***
- No interaction with ecologically important hedgerow
- Ecologically important hedgerow crossed via trenchless crossing
- Removal of ecologically important hedgerow
- No interaction with historically important hedgerow
- Historically important hedgerow crossed via trenchless crossing
- Removal of historically important hedgerow
- No interaction with ecologically & historically important hedgerow
- Ecologically & historically important hedgerow crossed via trenchless
- Removal of ecologically & historically important hedgerow
- Other Hedgerows\*\***
- No interaction with hedgerow
- Hedgerow crossed via trenchless crossing
- Removal of hedgerow
- Line of trees**
- No interaction with line of trees
- Line of trees crossed via trenchless crossing
- Removal of line of trees

**Hedgerow Notes:**

For any hedgerows that require removal, the maximum width of hedgerows to be removed will be 34 metres.

For hedgerows located within visibility splays, at temporary construction access points; hedgerows and trees would be cut back where possible and only removed as a worst case.

**Important Hedgerow\*:** The hedgerow fulfills the criteria for Importance, set out in the Hedgerow Regulations (1997).

**Hedgerow\*\*:** The hedgerow has been surveyed as part of the habitat surveys and refer to native hedgerows not considered to be "important" according to the Hedgerow Regulations (1997).

**MAP NOTES / DATA SOURCES:**


Contains OS data © Crown Copyright and database right 2025  
 Contains data from OS Zoomstack  
 © Crown copyright and database rights 2025 Ordnance Survey AC0000808122  
 Contains public sector information licensed under the Open Government Licence v3.0  
 Not to be used for Navigation

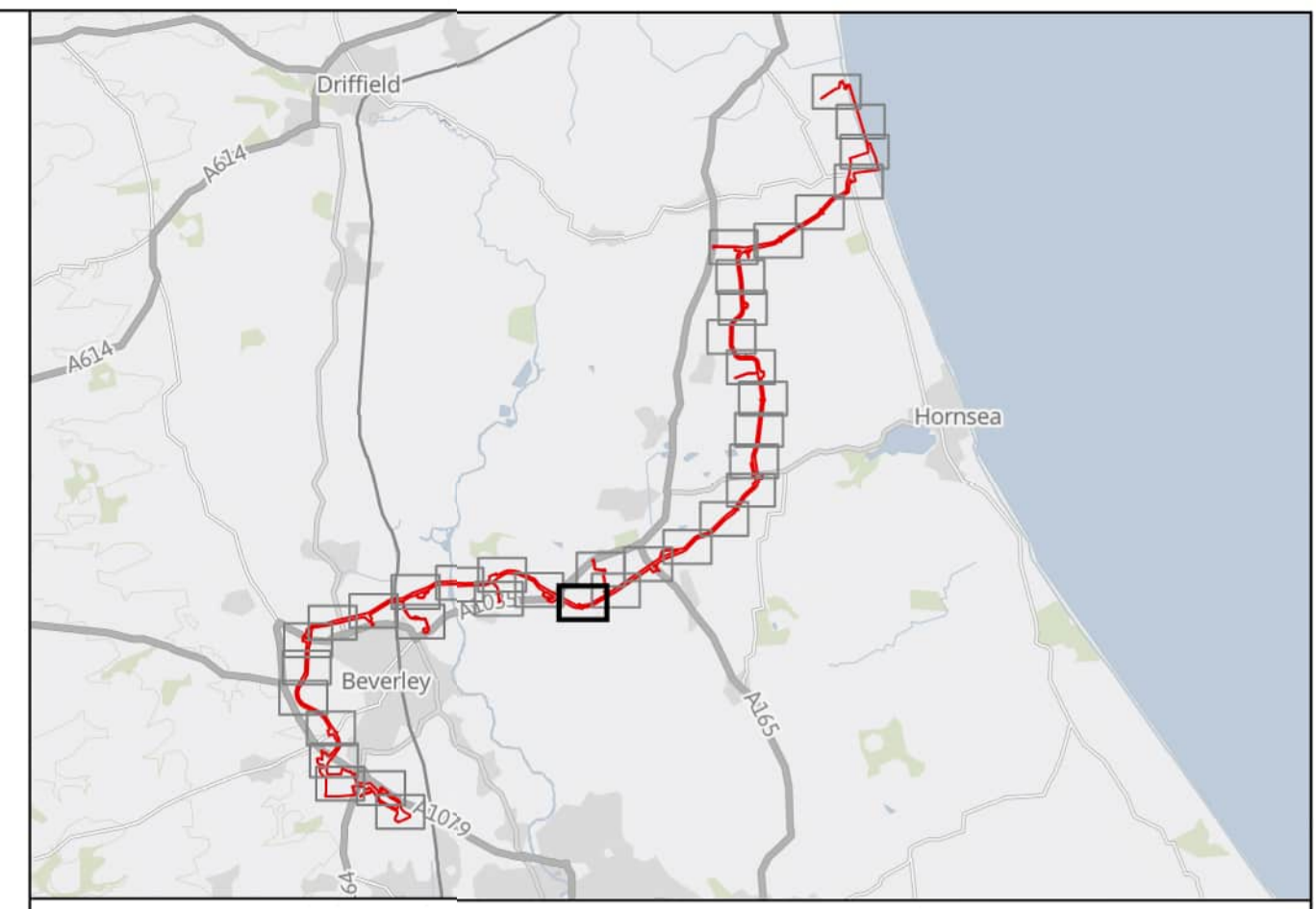
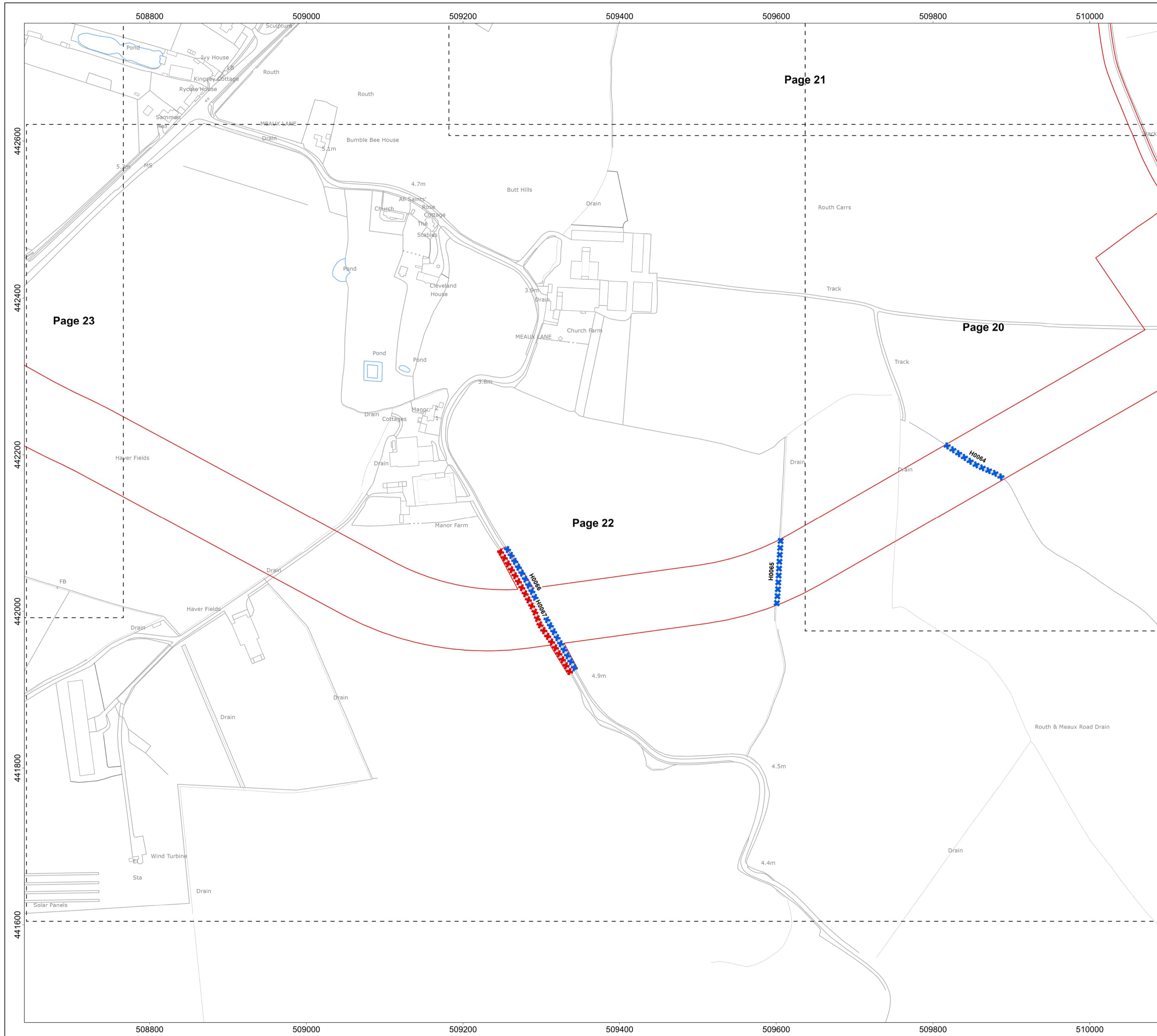
**PROJECT TITLE**  
**Dogger Bank South Offshore Wind Farms**

**DRAWING TITLE**  
**Tree Preservation Order & Hedgerow Plan**

**DRAWING NUMBER:** PC2340-RHD-ON-ZZ-DR-Z-0588 **PAGE NUMBER:** Page 21 of 38

VER	DATE	REMARKS	DRAW	CHEK	APRD
0.9	27/09/2024	Ninth Issue	JH	LG	ND
0.10	23/10/2024	Tenth Issue	SM	LG	ND
0.11	05/11/2024	Eleventh Issue	SM	ND	JM
0.12	27/01/2025	Twelfth Issue	SM	ND	JM
0.13	29/01/2025	Thirteenth Issue	SM	ND	JM





- Onshore Order Limits
- Sheet Boundary
- Tree Preservation Order
- Additional Trees
- Water bodies
- Important Hedgerows\***
- No interaction with ecologically important hedgerow
- Ecologically important hedgerow crossed via trenchless crossing
- Removal of ecologically important hedgerow
- No interaction with historically important hedgerow
- Historically important hedgerow crossed via trenchless crossing
- Removal of historically important hedgerow
- No interaction with ecologically & historically important hedgerow
- Ecologically & historically important hedgerow crossed via trenchless
- Removal of ecologically & historically important hedgerow
- Other Hedgerows\*\***
- No interaction with hedgerow
- Hedgerow crossed via trenchless crossing
- Removal of hedgerow
- Line of trees**
- No interaction with line of trees
- Line of trees crossed via trenchless crossing
- Removal of line of trees

**Hedgerow Notes:**  
 For any hedgerows that require removal, the maximum width of hedgerows to be removed will be 34 metres.  
 For hedgerows located within visibility splays, at temporary construction access points; hedgerows and trees would be cut back where possible and only removed as a worst case.  
 Important Hedgerow\*: The hedgerow fulfills the criteria for Importance, set out in the Hedgerow Regulations (1997).  
 Hedgerow\*\*: The hedgerow has been surveyed as part of the habitat surveys and refer to native hedgerows not considered to be "important" according to the Hedgerow Regulations (1997).


**MAP NOTES / DATA SOURCES:**  
 Contains OS data © Crown Copyright and database right 2025  
 Contains data from OS Zoomstack  
 © Crown copyright and database rights 2025 Ordnance Survey AC0000808122  
 Contains public sector information licensed under the Open Government Licence v3.0  
 Not to be used for Navigation

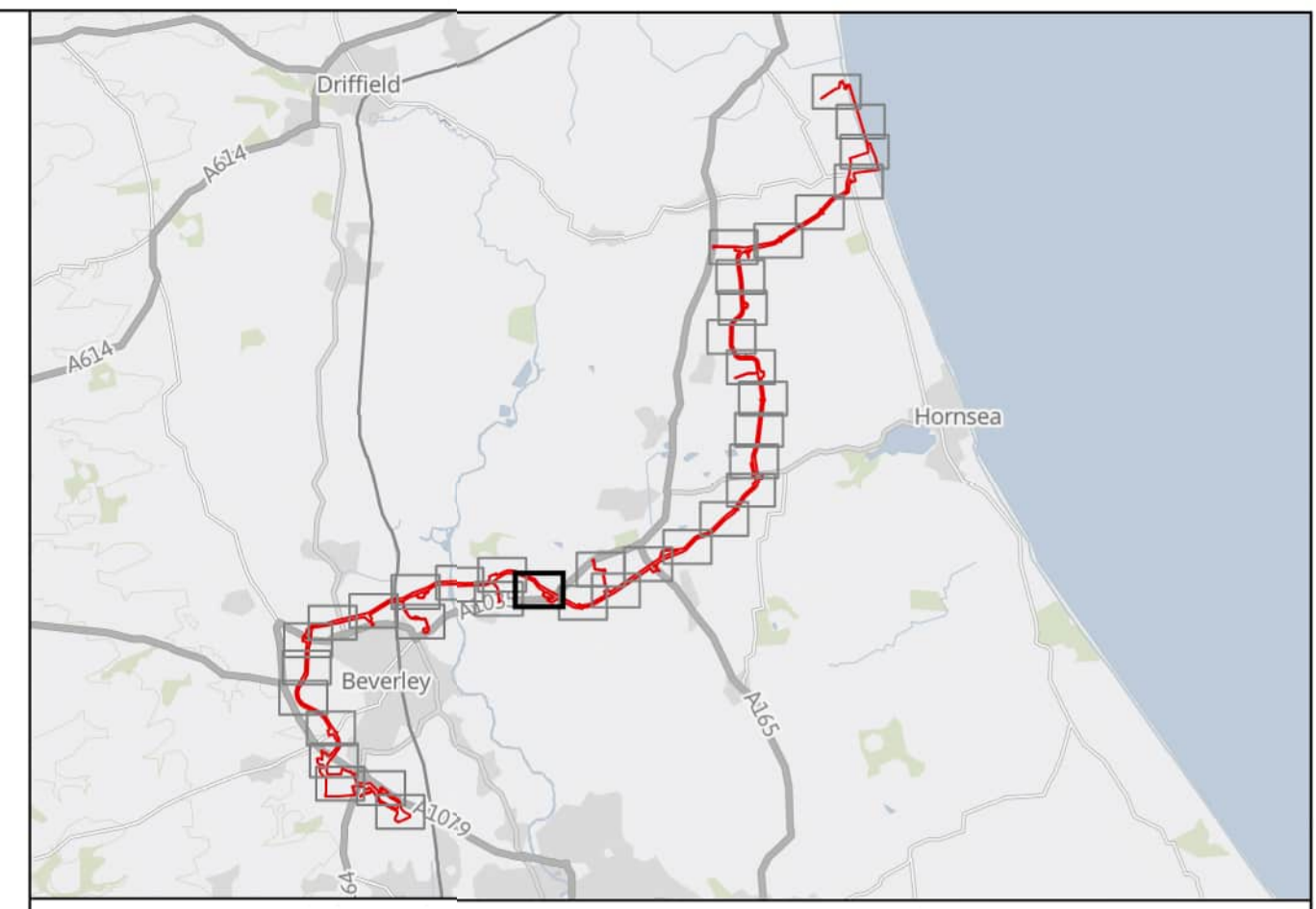
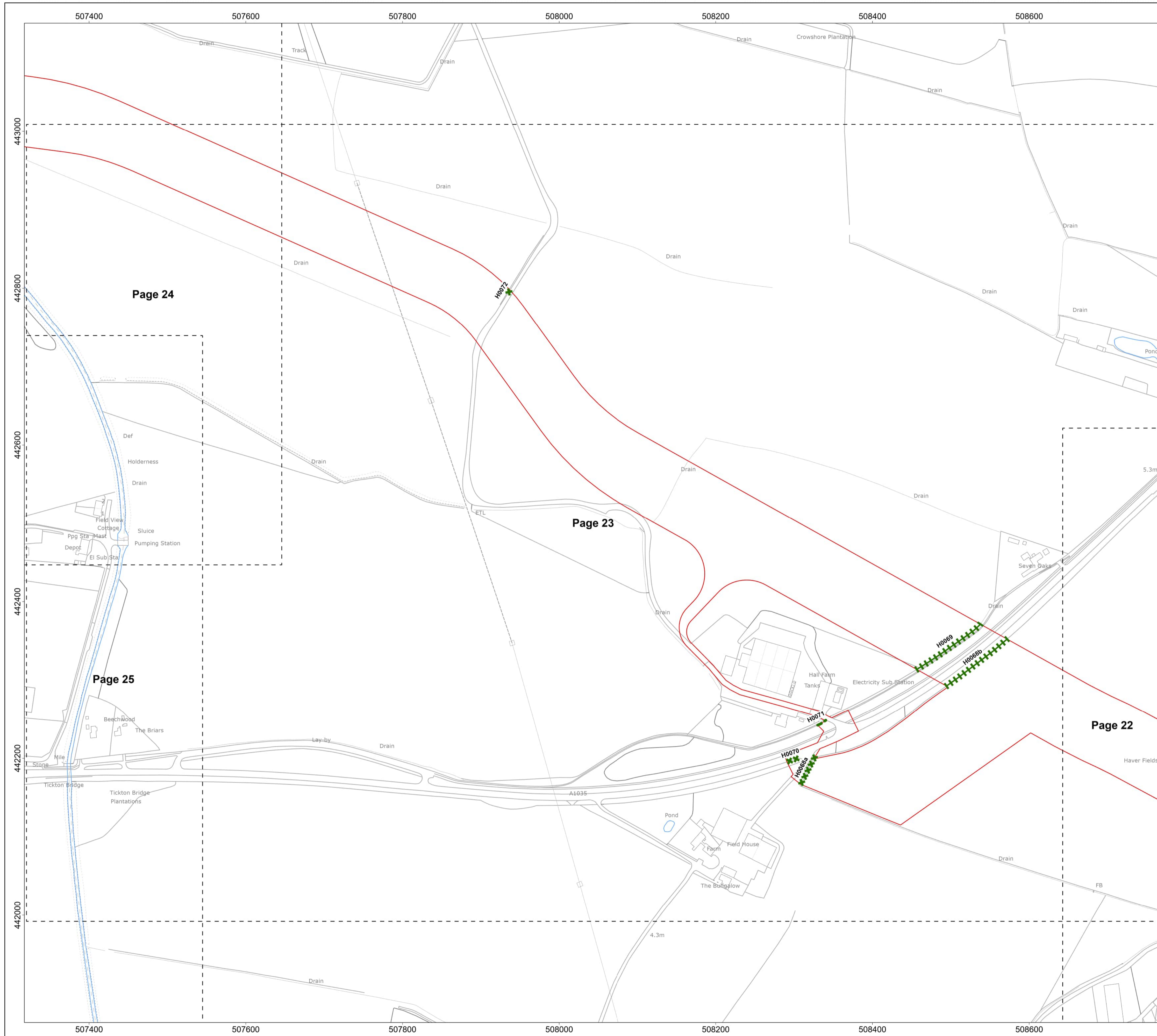
**PROJECT TITLE**  
**Dogger Bank South Offshore Wind Farms**

**DRAWING TITLE**  
**Tree Preservation Order & Hedgerow Plan**

**DRAWING NUMBER:** PC2340-RHD-ON-ZZ-DR-Z-0588 **PAGE NUMBER:** Page 22 of 38

VER	DATE	REMARKS	DRAW	CHEK	APRD
0.9	27/09/2024	Ninth Issue	JH	LG	ND
0.10	23/10/2024	Tenth Issue	SM	LG	ND
0.11	05/11/2024	Eleventh Issue	SM	ND	JM
0.12	27/01/2025	Twelfth Issue	SM	ND	JM
0.13	29/01/2025	Thirteenth Issue	SM	ND	JM





**Legend**

- Onshore Order Limits
- Sheet Boundary
- Tree Preservation Order
- Additional Trees
- Water bodies

**Important Hedgerows\***

- No interaction with ecologically important hedgerow
- Ecologically important hedgerow crossed via trenchless crossing
- Removal of ecologically important hedgerow
- No interaction with historically important hedgerow
- Historically important hedgerow crossed via trenchless crossing
- Removal of historically important hedgerow
- No interaction with ecologically & historically important hedgerow
- Ecologically & historically important hedgerow crossed via trenchless
- Removal of ecologically & historically important hedgerow

**Other Hedgerows\*\***

- No interaction with hedgerow
- Hedgerow crossed via trenchless crossing
- Removal of hedgerow

**Line of trees**

- No interaction with line of trees
- Line of trees crossed via trenchless crossing
- Removal of line of trees

**Hedgerow Notes:**

For any hedgerows that require removal, the maximum width of hedgerows to be removed will be 34 metres.

For hedgerows located within visibility splays, at temporary construction access points; hedgerows and trees would be cut back where possible and only removed as a worst case.

Important Hedgerow\*: The hedgerow fulfills the criteria for Importance, set out in the Hedgerow Regulations (1997).

Hedgerow\*\*: The hedgerow has been surveyed as part of the habitat surveys and refer to native hedgerows not considered to be "important" according to the Hedgerow Regulations (1997).

**MAP NOTES / DATA SOURCES:**

Contains OS data © Crown Copyright and database right 2025  
 Contains data from OS Zoomstack  
 © Crown copyright and database rights 2025 Ordnance Survey AC0000808122  
 Contains public sector information licensed under the Open Government Licence v3.0  
 Not to be used for Navigation

**PROJECT TITLE**  
**Dogger Bank South Offshore Wind Farms**

**DRAWING TITLE**  
**Tree Preservation Order & Hedgerow Plan**

**DRAWING NUMBER:** PC2340-RHD-ON-ZZ-DR-Z-0588  
**PAGE NUMBER:** Page 23 of 38

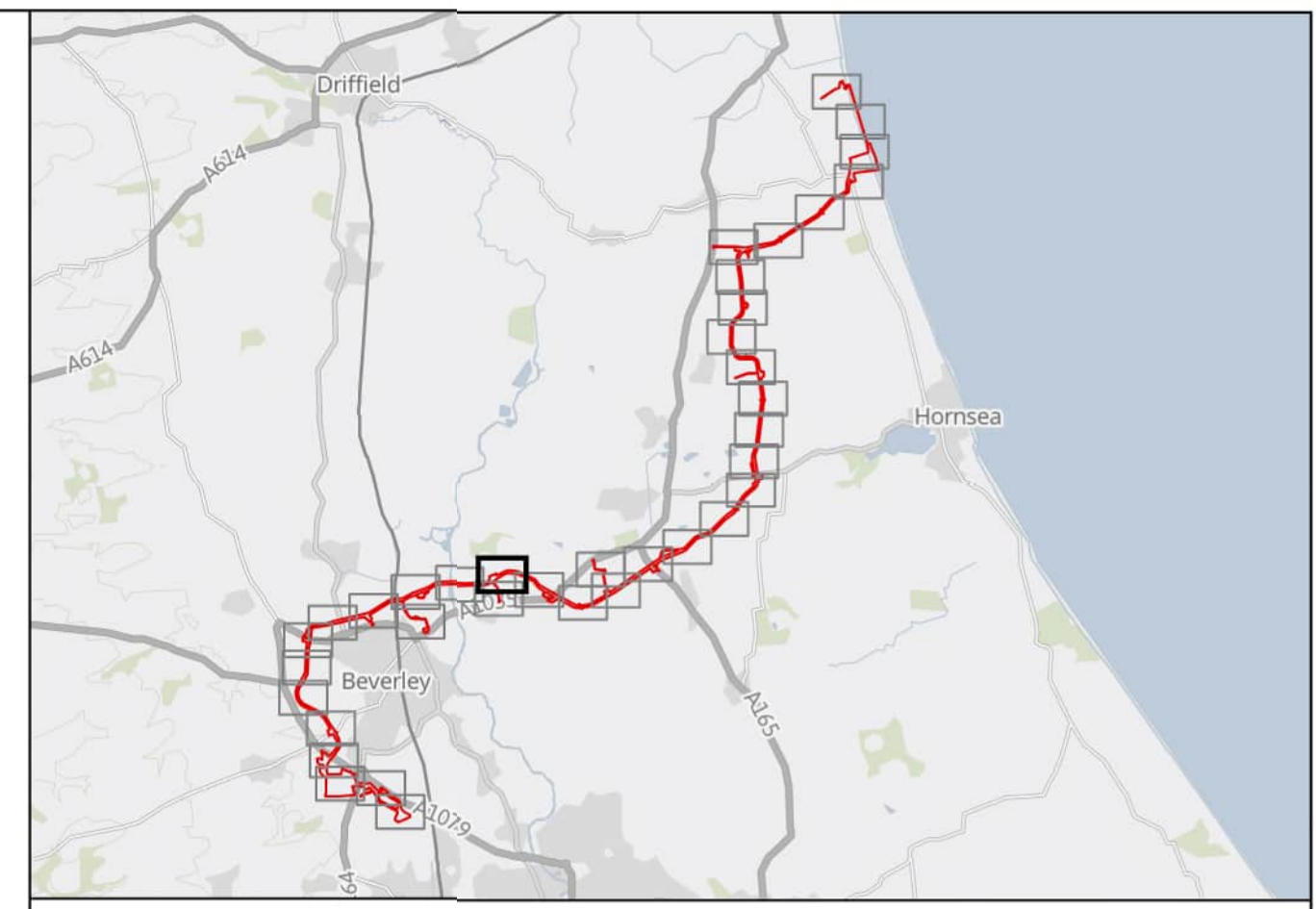
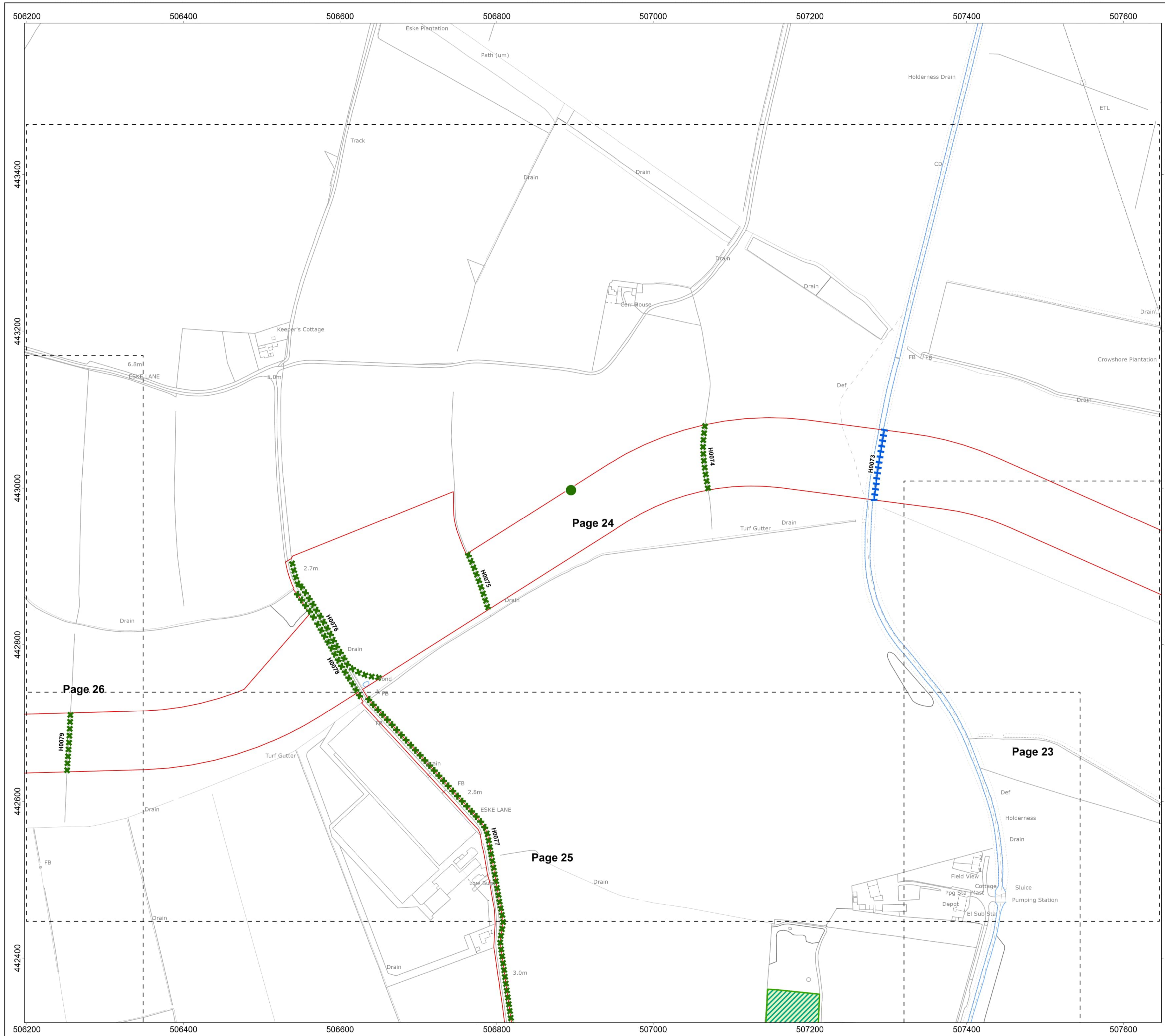
VER	DATE	REMARKS	DRAW	CHEK	APRD
0.9	27/09/2024	Ninth Issue	JH	LG	ND
0.10	23/10/2024	Tenth Issue	SM	LG	ND
0.11	05/11/2024	Eleventh Issue	SM	ND	JM
0.12	27/01/2025	Twelfth Issue	SM	ND	JM
0.13	29/01/2025	Thirteenth Issue	SM	ND	JM

0 0.03 0.05 0.08 0.1 Km  
 0 0.03 0.05 0.08 0.1 Miles

SCALE: 1:2,500 PLOT SIZE: A1  
 DATUM: OSGB 1936 VERTICAL REF: N/A  
 PRJ: British National Grid

Royal HaskoningDHV  
 Enhancing Society Together

**RWE**



**Onshore Order Limits**  
 Sheet Boundary  
 Tree Preservation Order  
 Additional Trees  
 Water bodies

**Important Hedgerows\***

- No interaction with ecologically important hedgerow
- Ecologically important hedgerow crossed via trenchless crossing
- Removal of ecologically important hedgerow
- No interaction with historically important hedgerow
- Historically important hedgerow crossed via trenchless crossing
- Removal of historically important hedgerow
- No interaction with ecologically & historically important hedgerow
- Ecologically & historically important hedgerow crossed via trenchless
- Removal of ecologically & historically important hedgerow

**Other Hedgerows\*\***

- No interaction with hedgerow
- Hedgerow crossed via trenchless crossing
- Removal of hedgerow

**Line of trees**

- No interaction with line of trees
- Line of trees crossed via trenchless crossing
- Removal of line of trees

**Hedgerow Notes:**  
 For any hedgerows that require removal, the maximum width of hedgerows to be removed will be 34 metres.  
 For hedgerows located within visibility splays, at temporary construction access points; hedgerows and trees would be cut back where possible and only removed as a worst case.  
 Important Hedgerow\*: The hedgerow fulfills the criteria for Importance, set out in the Hedgerow Regulations (1997).  
 Hedgerow\*\*: The hedgerow has been surveyed as part of the habitat surveys and refer to native hedgerows not considered to be "important" according to the Hedgerow Regulations (1997).

**MAP NOTES / DATA SOURCES:**  
 Contains OS data © Crown Copyright and database right 2025  
 Contains data from OS Zoomstack  
 © Crown copyright and database rights 2025 Ordnance Survey AC0000808122  
 Contains public sector information licensed under the Open Government Licence v3.0  
 Not to be used for Navigation

**PROJECT TITLE**  
**Dogger Bank South Offshore Wind Farms**

**DRAWING TITLE**  
**Tree Preservation Order & Hedgerow Plan**

**DRAWING NUMBER:** PC2340-RHD-ON-ZZ-DR-Z-0588 **PAGE NUMBER:** Page 24 of 38

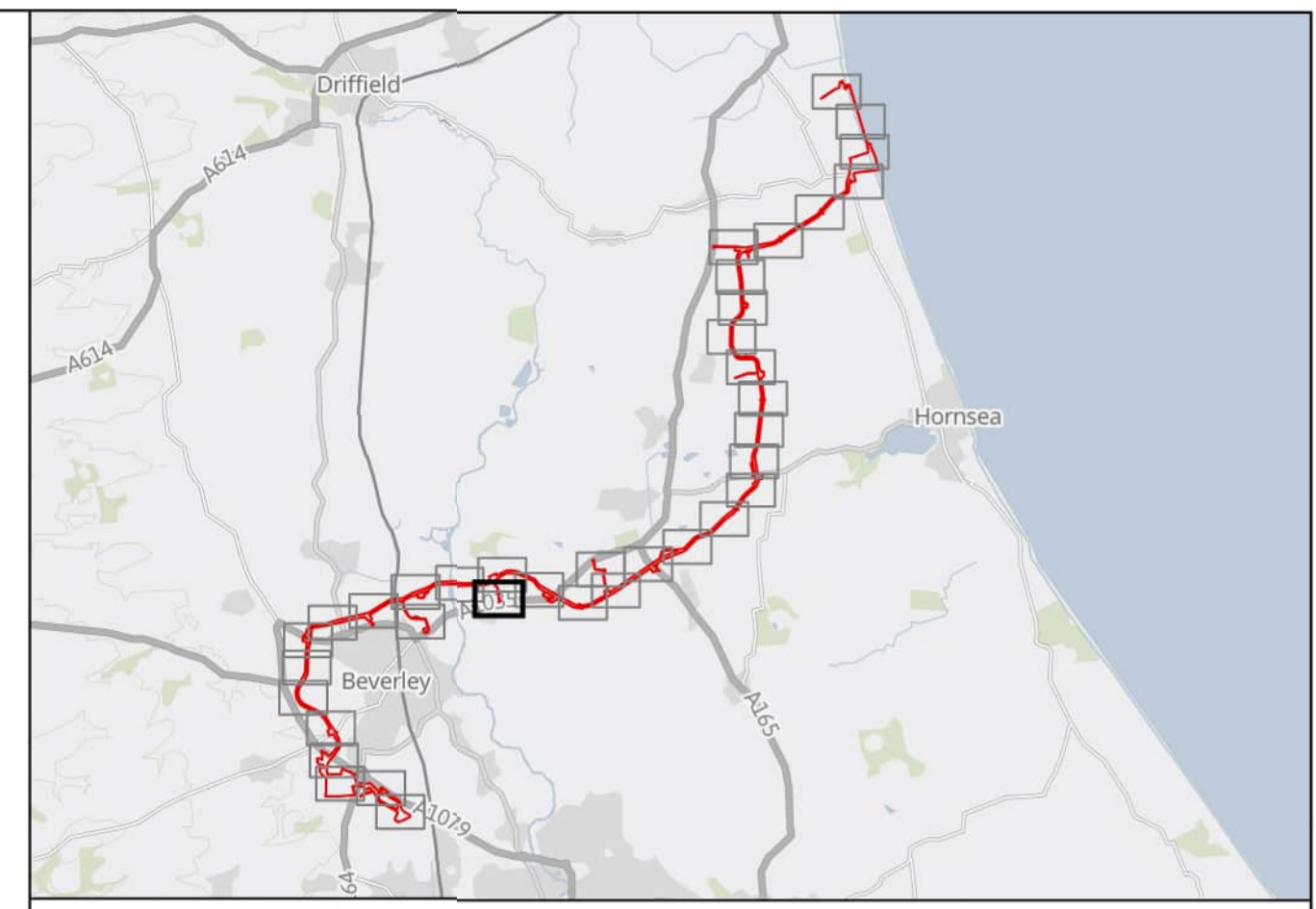
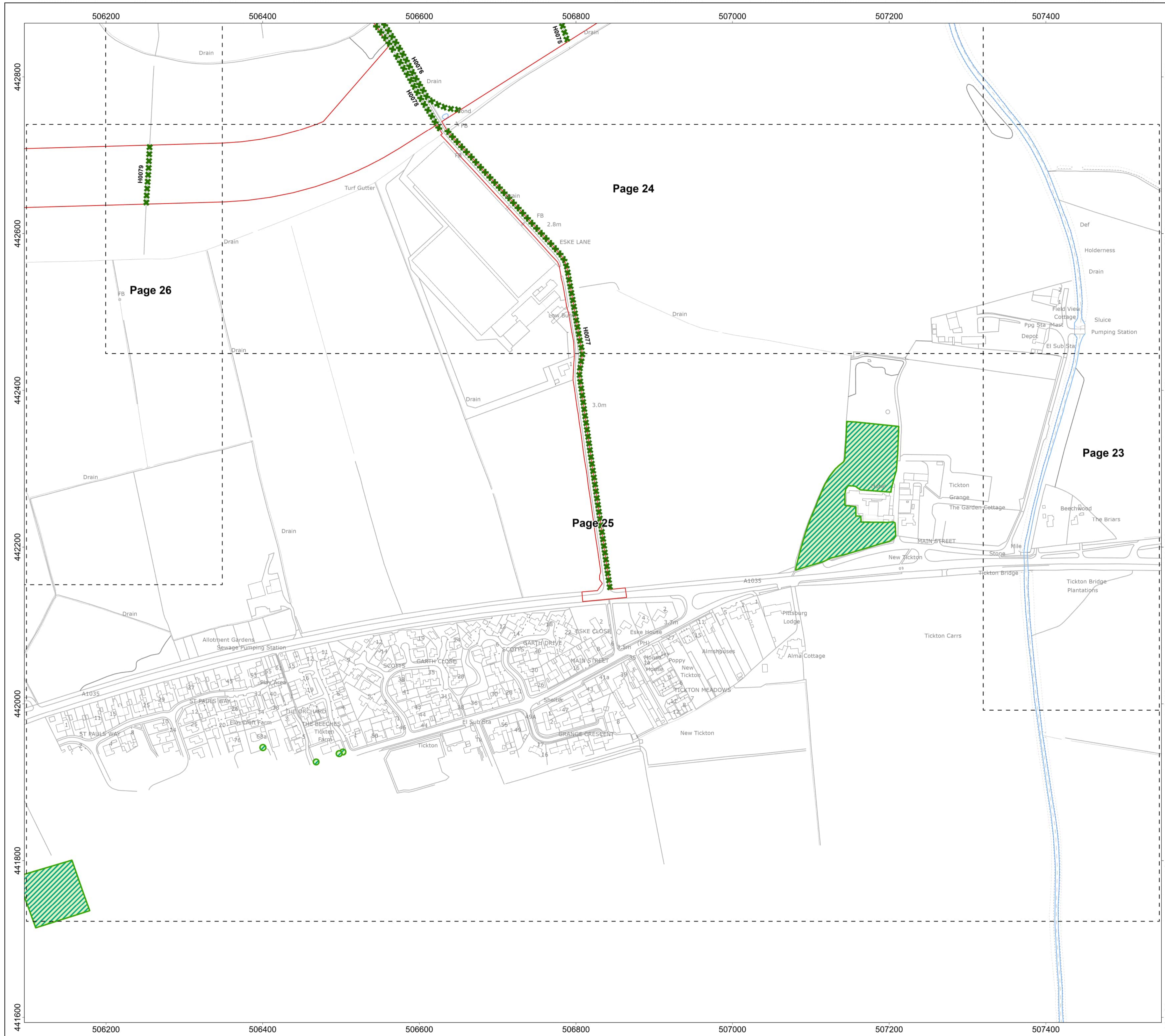
VER	DATE	REMARKS	DRAW	CHEK	APRD
0.9	27/09/2024	Ninth Issue	JH	LG	ND
0.10	23/10/2024	Tenth Issue	SM	LG	ND
0.11	05/11/2024	Eleventh Issue	SM	ND	JM
0.12	27/01/2025	Twelfth Issue	SM	ND	JM
0.13	29/01/2025	Thirteenth Issue	SM	ND	JM

0 0.03 0.05 0.08 0.1 Km  
 0 0.03 0.05 0.08 0.1 Miles

SCALE: 1:2,500 PLOT SIZE: A1  
 DATUM: OSGB 1936 VERTICAL REF: N/A  
 PRJ: British National Grid

Royal HaskoningDHV  
 Enhancing Society Together

**RWE**



- Onshore Order Limits
- Sheet Boundary
- Tree Preservation Order
- Additional Trees
- Water bodies
- Important Hedgerows\***
- No interaction with ecologically important hedgerow
- ++++ Ecologically important hedgerow crossed via trenchless crossing
- xxxx Removal of ecologically important hedgerow
- No interaction with historically important hedgerow
- ++++ Historically important hedgerow crossed via trenchless crossing
- xxxx Removal of historically important hedgerow
- No interaction with ecologically & historically important hedgerow
- ++++ Ecologically & historically important hedgerow crossed via trenchless
- xxxx Removal of ecologically & historically important hedgerow
- Other Hedgerows\*\***
- No interaction with hedgerow
- ++++ Hedgerow crossed via trenchless crossing
- xxxx Removal of hedgerow
- Line of trees**
- No interaction with line of trees
- ++++ Line of trees crossed via trenchless crossing
- xxxx Removal of line of trees

**Hedgerow Notes:**

For any hedgerows that require removal, the maximum width of hedgerows to be removed will be 34 metres.

For hedgerows located within visibility splays, at temporary construction access points; hedgerows and trees would be cut back where possible and only removed as a worst case.

**Important Hedgerow\*:** The hedgerow fulfills the criteria for Importance, set out in the Hedgerow Regulations (1997).

**Hedgerow\*\*:** The hedgerow has been surveyed as part of the habitat surveys and refer to native hedgerows not considered to be "important" according to the Hedgerow Regulations (1997).

**MAP NOTES / DATA SOURCES:**


Contains OS data © Crown Copyright and database right 2025  
 Contains data from OS Zoomstack  
 © Crown copyright and database rights 2025 Ordnance Survey AC0000808122  
 Contains public sector information licensed under the Open Government Licence v3.0  
 Not to be used for Navigation

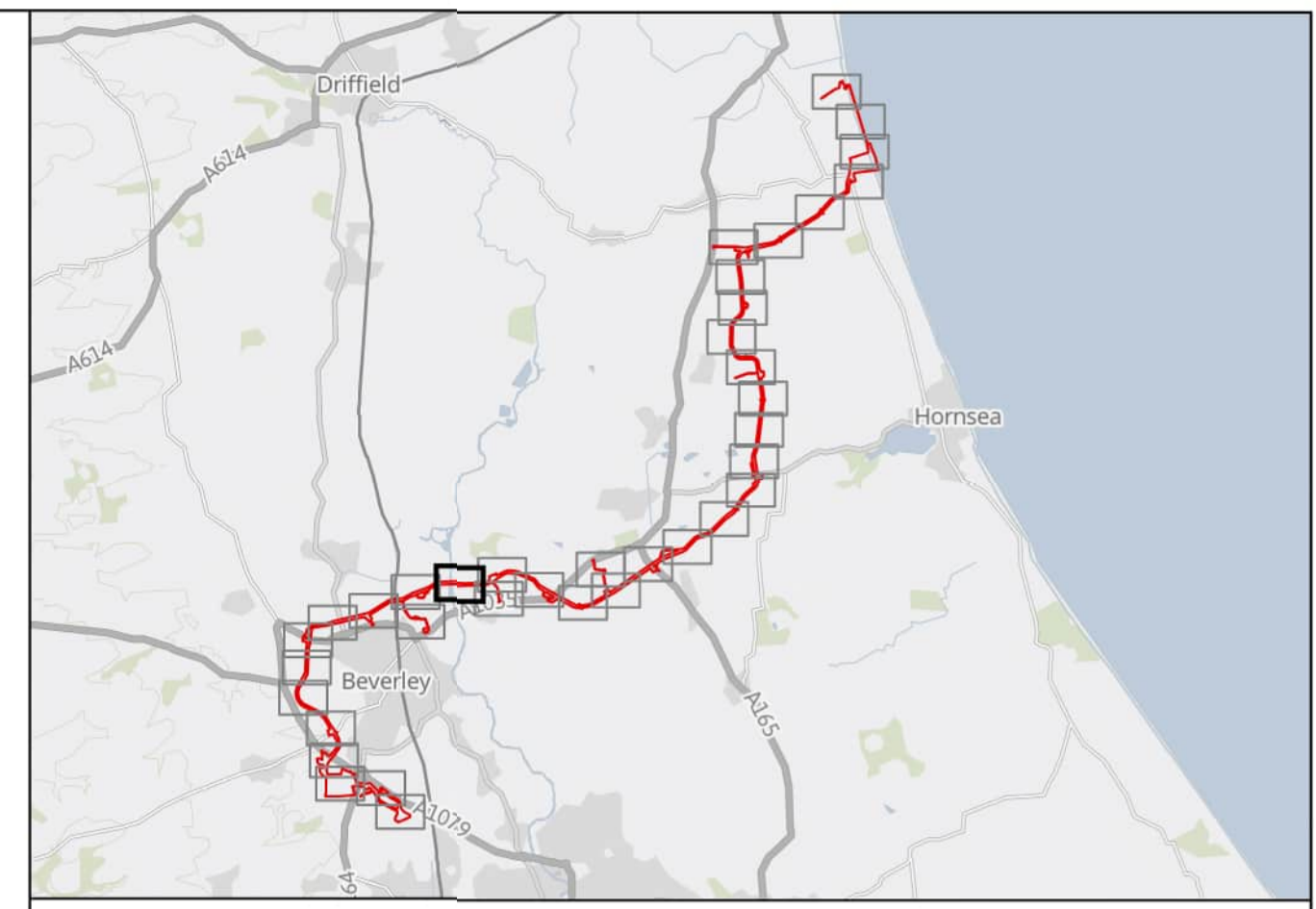
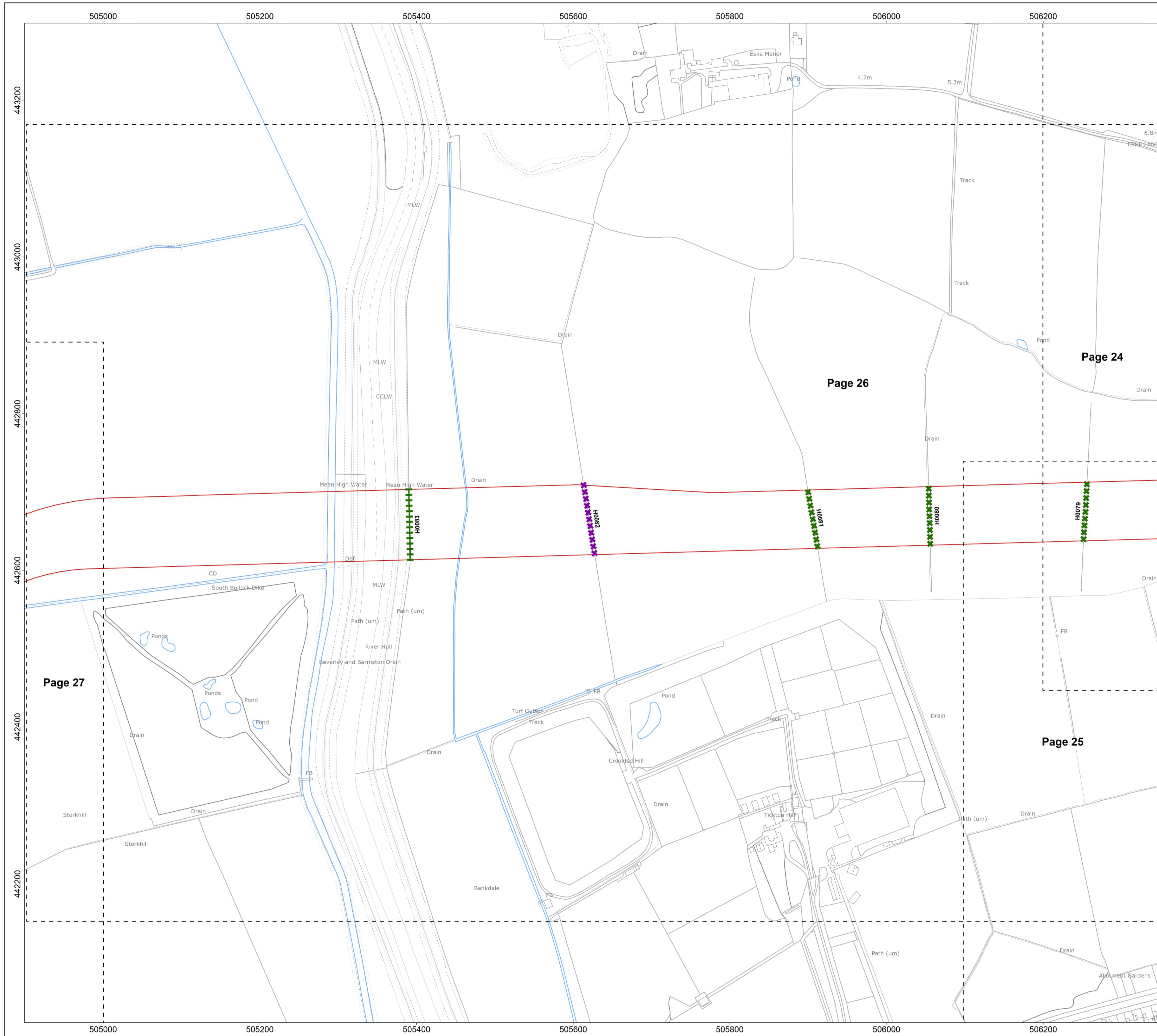
**PROJECT TITLE**  
**Dogger Bank South Offshore Wind Farms**

**DRAWING TITLE**  
**Tree Preservation Order & Hedgerow Plan**

**DRAWING NUMBER:** PC2340-RHD-ON-ZZ-DR-Z-0588 **PAGE NUMBER:** Page 25 of 38

VER	DATE	REMARKS	DRAW	CHEK	APRD
0.9	27/09/2024	Ninth Issue	JH	LG	ND
0.10	23/10/2024	Tenth Issue	SM	LG	ND
0.11	05/11/2024	Eleventh Issue	SM	ND	JM
0.12	27/01/2025	Twelfth Issue	SM	ND	JM
0.13	29/01/2025	Thirteenth Issue	SM	ND	JM





- Onshore Order Limits
- Sheet Boundary
- Tree Preservation Order
- Additional Trees
- Water bodies
- Important Hedgerows\***
- No interaction with ecologically important hedgerow
- |||| Ecologically important hedgerow crossed via trenchless crossing
- xxxx Removal of ecologically important hedgerow
- No interaction with historically important hedgerow
- |||| Historically important hedgerow crossed via trenchless crossing
- xxxx Removal of historically important hedgerow
- No interaction with ecologically & historically important hedgerow
- |||| Ecologically & historically important hedgerow crossed via trenchless
- xxxx Removal of ecologically & historically important hedgerow
- Other Hedgerows\*\***
- No interaction with hedgerow
- |||| Hedgerow crossed via trenchless crossing
- xxxx Removal of hedgerow
- Line of trees**
- No interaction with line of trees
- |||| Line of trees crossed via trenchless crossing
- xxxx Removal of line of trees

**Hedgerow Notes:**

For any hedgerows that require removal, the maximum width of hedgerows to be removed will be 34 metres.

For hedgerows located within visibility splays, at temporary construction access points; hedgerows and trees would be cut back where possible and only removed as a worst case.

**Important Hedgerow\*:** The hedgerow fulfills the criteria for Importance, set out in the Hedgerow Regulations (1997).

**Hedgerow\*\*:** The hedgerow has been surveyed as part of the habitat surveys and refer to native hedgerows not considered to be "important" according to the Hedgerow Regulations (1997).

**MAP NOTES / DATA SOURCES:**



Contains OS data © Crown Copyright and database right 2025  
 Contains data from OS Zoomstack  
 © Crown copyright and database rights 2025 Ordnance Survey AC0000808122  
 Contains public sector information licensed under the Open Government Licence v3.0  
 Not to be used for Navigation

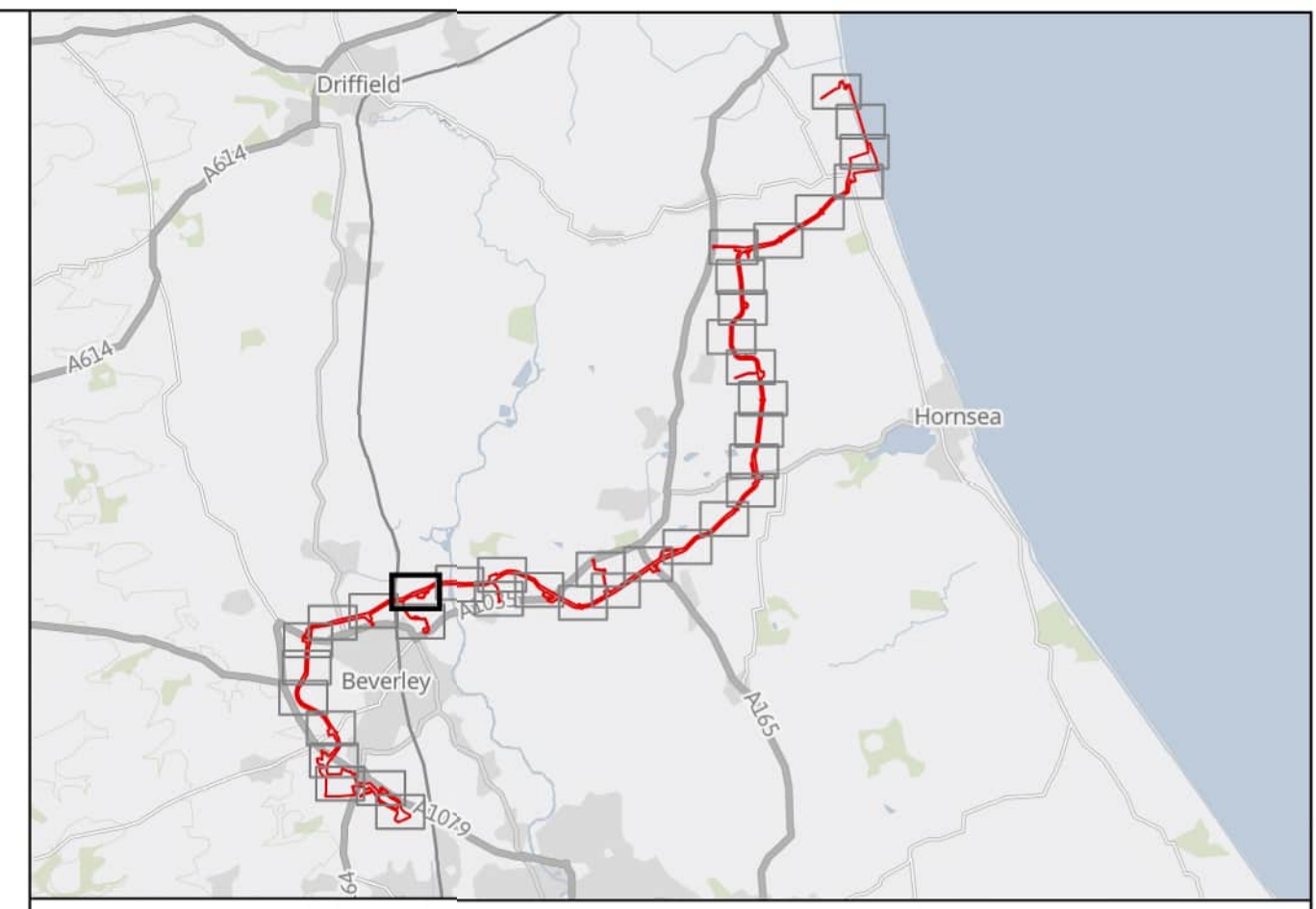
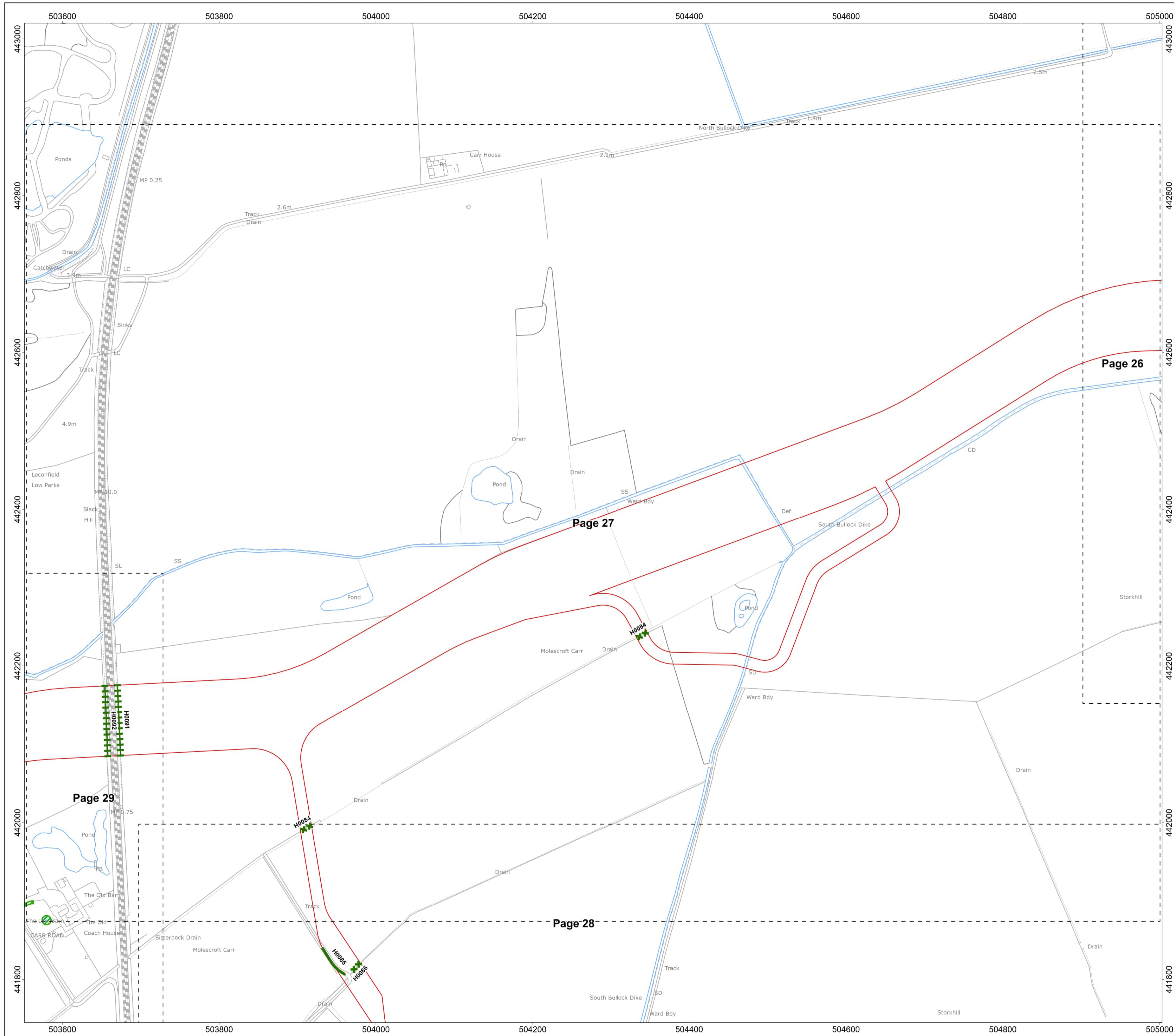
**PROJECT TITLE**  
**Dogger Bank South Offshore Wind Farms**

**DRAWING TITLE**  
**Tree Preservation Order & Hedgerow Plan**

**DRAWING NUMBER:** PC2340-RHD-ON-ZZ-DR-Z-0588 **PAGE NUMBER:** Page 26 of 38

VER	DATE	REMARKS	DRAW	CHEK	APRD
0.9	27/09/2024	Ninth Issue	JH	LG	ND
0.10	23/10/2024	Tenth Issue	SM	LG	ND
0.11	05/11/2024	Eleventh Issue	SM	ND	JM
0.12	27/01/2025	Twelfth Issue	SM	ND	JM
0.13	29/01/2025	Thirteenth Issue	SM	ND	JM





**Onshore Order Limits**  
 Sheet Boundary  
 Tree Preservation Order  
 Additional Trees  
 Water bodies

**Important Hedgerows\***

- No interaction with ecologically important hedgerow
- Ecologically important hedgerow crossed via trenchless crossing
- Removal of ecologically important hedgerow
- No interaction with historically important hedgerow
- Historically important hedgerow crossed via trenchless crossing
- Removal of historically important hedgerow
- No interaction with ecologically & historically important hedgerow
- Ecologically & historically important hedgerow crossed via trenchless
- Removal of ecologically & historically important hedgerow

**Other Hedgerows\*\***

- No interaction with hedgerow
- Hedgerow crossed via trenchless crossing
- Removal of hedgerow

**Line of trees**

- No interaction with line of trees
- Line of trees crossed via trenchless crossing
- Removal of line of trees

*Hedgerow Notes:*  
 For any hedgerows that require removal, the maximum width of hedgerows to be removed will be 34 metres.  
 For hedgerows located within visibility splays, at temporary construction access points; hedgerows and trees would be cut back where possible and only removed as a worst case.  
 Important Hedgerow\*: The hedgerow fulfills the criteria for Importance, set out in the Hedgerow Regulations (1997).  
 Hedgerow\*\*: The hedgerow has been surveyed as part of the habitat surveys and refer to native hedgerows not considered to be "important" according to the Hedgerow Regulations (1997).

**MAP NOTES / DATA SOURCES:**  
 Contains OS data © Crown Copyright and database right 2025  
 Contains data from OS Zoomstack  
 © Crown copyright and database rights 2025 Ordnance Survey AC0000808122  
 Contains public sector information licensed under the Open Government Licence v3.0  
 Not to be used for Navigation

**PROJECT TITLE**  
**Dogger Bank South Offshore Wind Farms**

**DRAWING TITLE**  
**Tree Preservation Order & Hedgerow Plan**

**DRAWING NUMBER:** PC2340-RHD-ON-ZZ-DR-Z-0588 **PAGE NUMBER:** Page 27 of 38

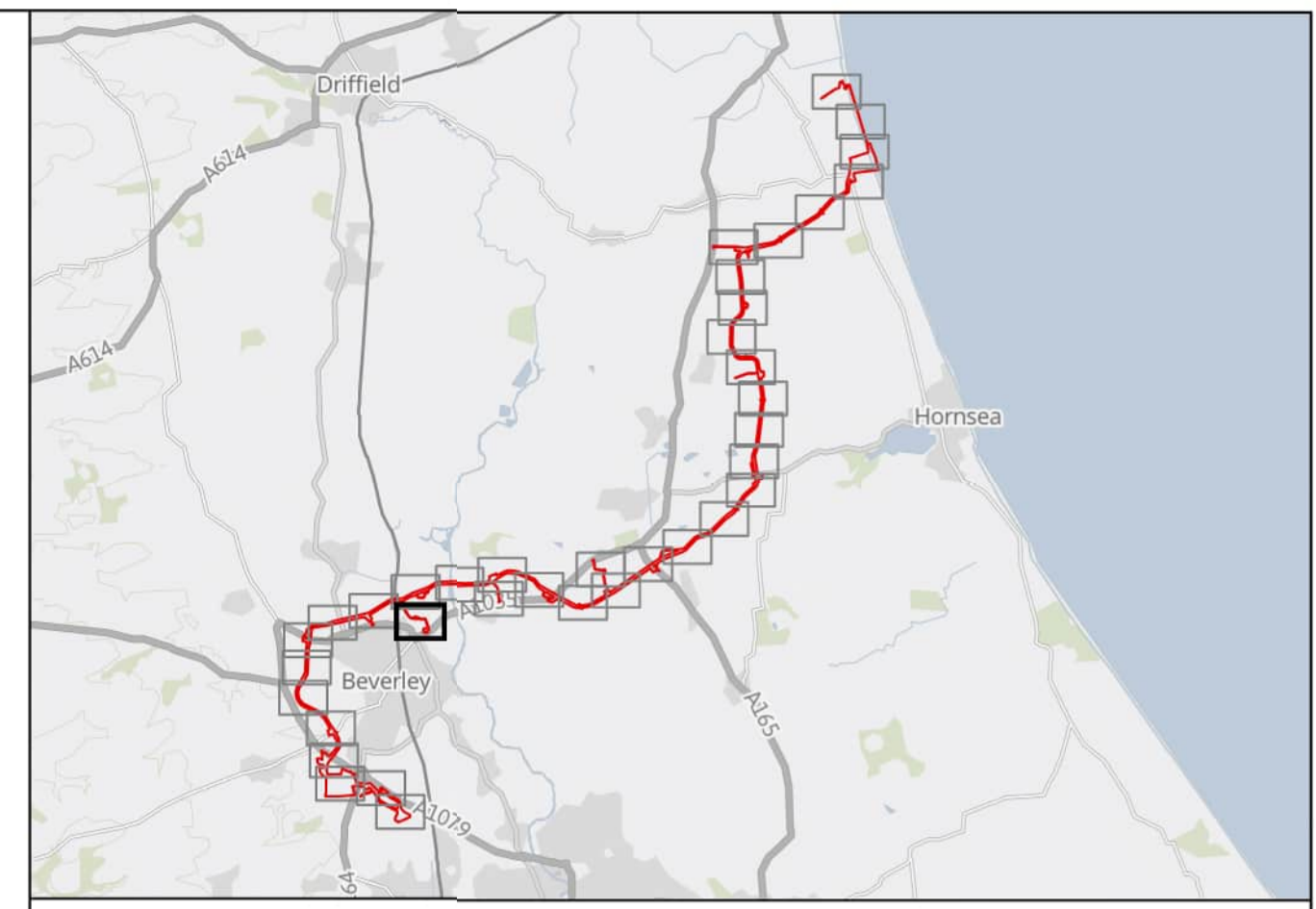
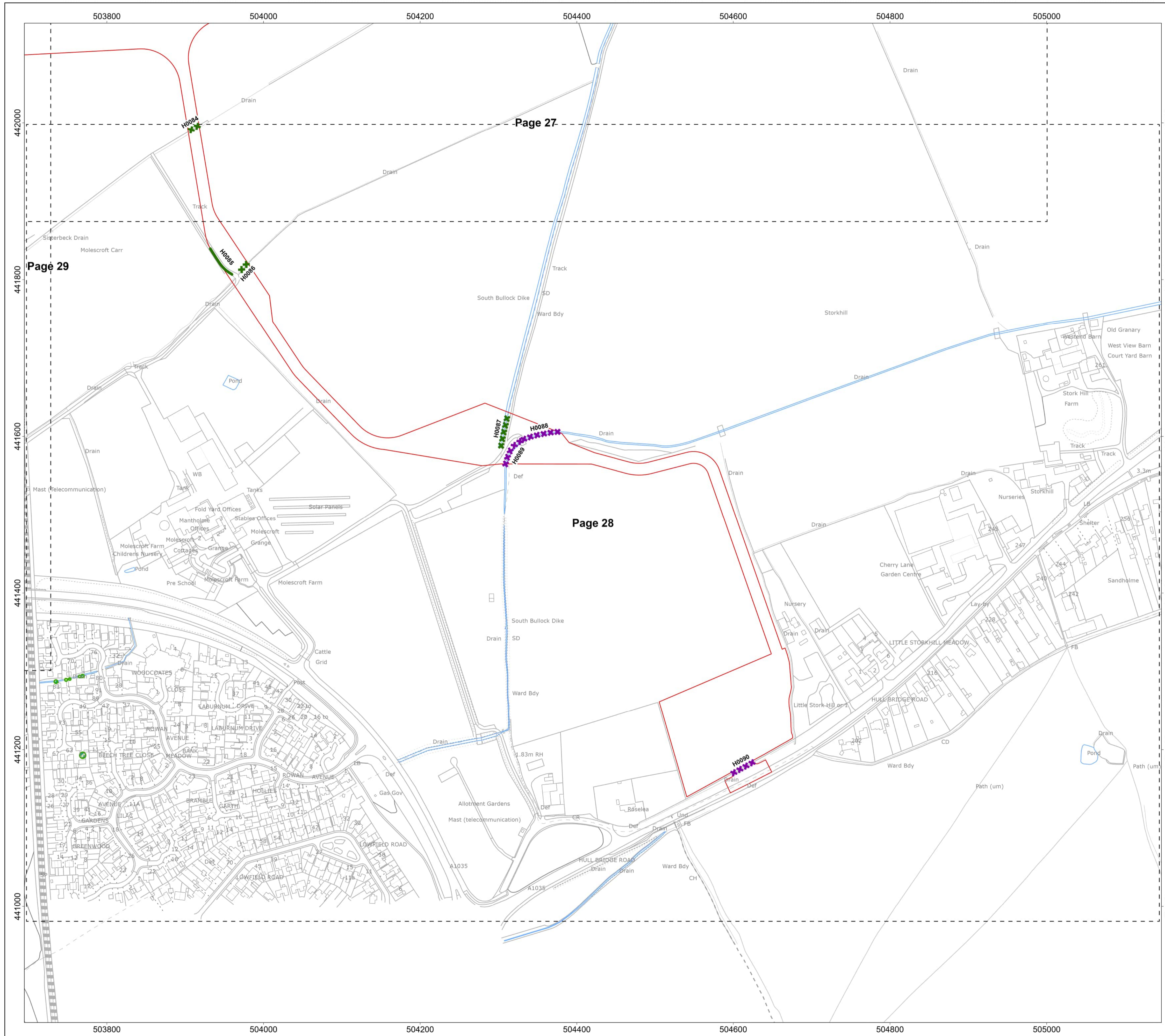
VER	DATE	REMARKS	DRAW	CHEK	APRD
0.9	27/09/2024	Ninth Issue	JH	LG	ND
0.10	23/10/2024	Tenth Issue	SM	LG	ND
0.11	05/11/2024	Eleventh Issue	SM	ND	JM
0.12	27/01/2025	Twelfth Issue	SM	ND	JM
0.13	29/01/2025	Thirteenth Issue	SM	ND	JM

0 0.03 0.05 0.08 0.1 Km  
 0 0.03 0.05 0.08 0.1 Miles

SCALE: 1:2,500 PLOT SIZE: A1  
 DATUM: OSGB 1936 VERTICAL REF: N/A  
 PRJ: British National Grid

Royal HaskoningDHV  
 Enhancing Society Together

**RWE**



- Onshore Order Limits
- Sheet Boundary
- Tree Preservation Order
- Additional Trees
- Water bodies
- Important Hedgerows\***
- No interaction with ecologically important hedgerow
- + + + + Ecologically important hedgerow crossed via trenchless crossing
- x x x x Removal of ecologically important hedgerow
- No interaction with historically important hedgerow
- + + + + Historically important hedgerow crossed via trenchless crossing
- x x x x Removal of historically important hedgerow
- No interaction with ecologically & historically important hedgerow
- + + + + Ecologically & historically important hedgerow crossed via trenchless
- x x x x Removal of ecologically & historically important hedgerow
- Other Hedgerows\*\***
- No interaction with hedgerow
- + + + + Hedgerow crossed via trenchless crossing
- x x x x Removal of hedgerow
- Line of trees**
- No interaction with line of trees
- + + + + Line of trees crossed via trenchless crossing
- x x x x Removal of line of trees

**Hedgerow Notes:**

For any hedgerows that require removal, the maximum width of hedgerows to be removed will be 34 metres.

For hedgerows located within visibility splays, at temporary construction access points; hedgerows and trees would be cut back where possible and only removed as a worst case.

**Important Hedgerow\*:** The hedgerow fulfills the criteria for Importance, set out in the Hedgerow Regulations (1997).

**Hedgerow\*\*:** The hedgerow has been surveyed as part of the habitat surveys and refer to native hedgerows not considered to be "important" according to the Hedgerow Regulations (1997).

**MAP NOTES / DATA SOURCES:**

Contains OS data © Crown Copyright and database right 2025  
 Contains data from OS Zoomstack  
 © Crown copyright and database rights 2025 Ordnance Survey AC0000808122  
 Contains public sector information licensed under the Open Government Licence v3.0  
 Not to be used for Navigation

**PROJECT TITLE**  
**Dogger Bank South Offshore Wind Farms**

**DRAWING TITLE**  
**Tree Preservation Order & Hedgerow Plan**

**DRAWING NUMBER:** PC2340-RHD-ON-ZZ-DR-Z-0588 **PAGE NUMBER:** Page 28 of 38

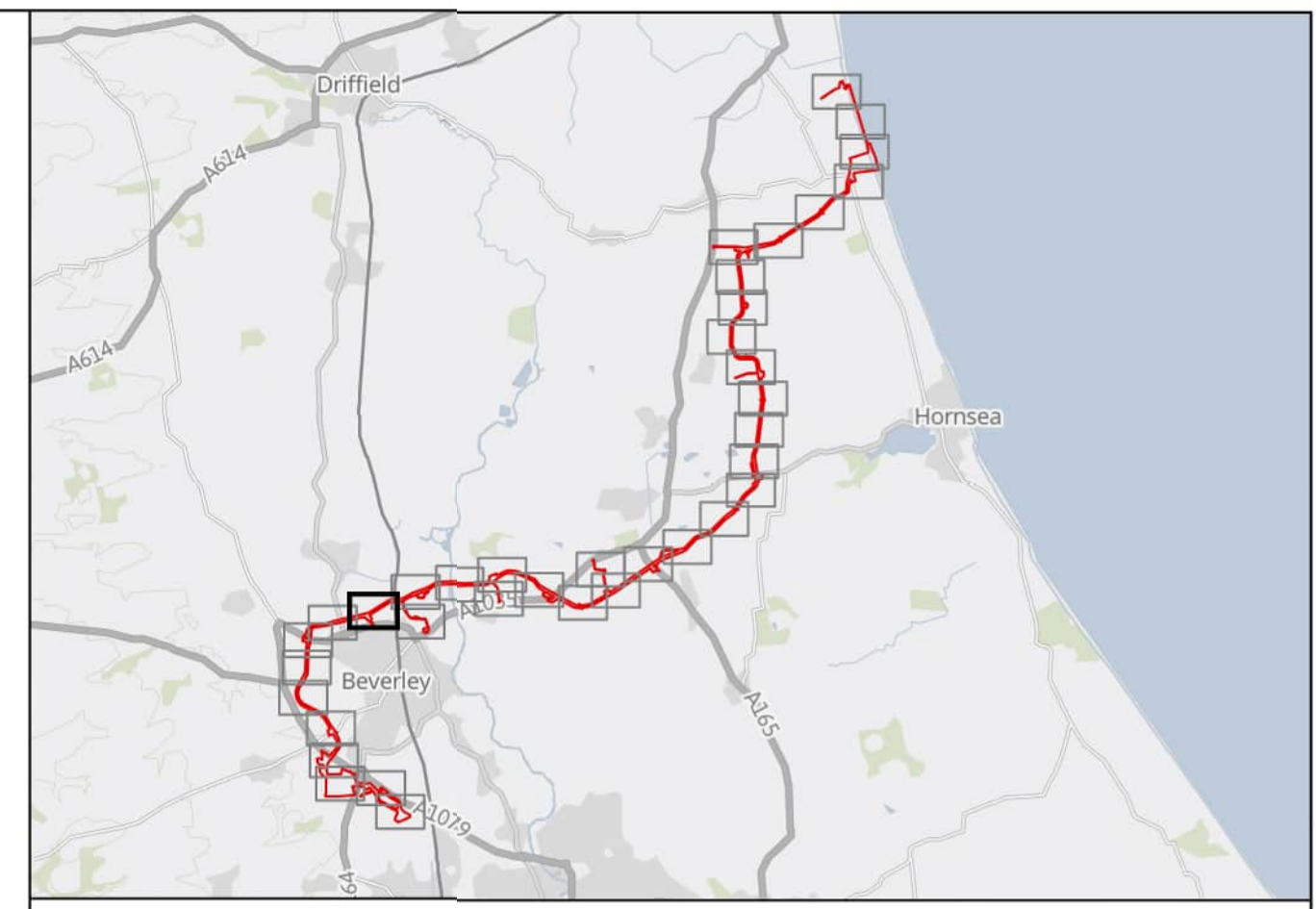
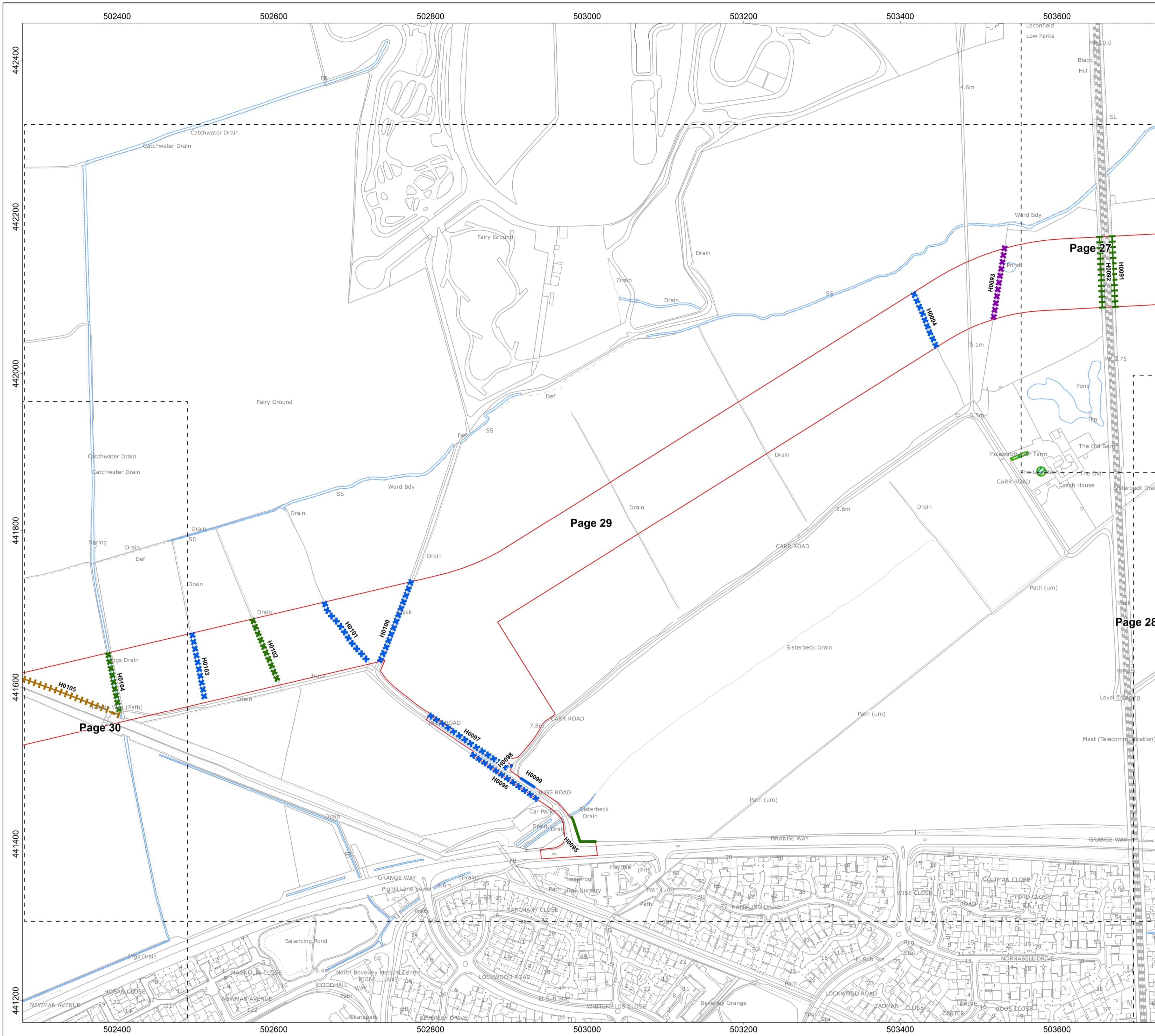
VER	DATE	REMARKS	DRAW	CHEK	APRD
0.9	27/09/2024	Ninth Issue	JH	LG	ND
0.10	23/10/2024	Tenth Issue	SM	LG	ND
0.11	05/11/2024	Eleventh Issue	SM	ND	JM
0.12	27/01/2025	Twelfth Issue	SM	ND	JM
0.13	29/01/2025	Thirteenth Issue	SM	ND	JM

0 0.03 0.05 0.08 0.1 Km  
 0 0.03 0.05 0.08 0.1 Miles

SCALE: 1:2,500 PLOT SIZE: A1  
 DATUM: OSGB 1936 VERTICAL REF: N/A  
 PRJ: British National Grid

**RWE**





- Onshore Order Limits
- Sheet Boundary
- Tree Preservation Order
- Additional Trees
- Water bodies
- Important Hedgerows\***
- No interaction with ecologically important hedgerow
- + + + + Ecologically important hedgerow crossed via trenchless crossing
- x x x x Removal of ecologically important hedgerow
- No interaction with historically important hedgerow
- + + + + Historically important hedgerow crossed via trenchless crossing
- x x x x Removal of historically important hedgerow
- No interaction with ecologically & historically important hedgerow
- + + + + Ecologically & historically important hedgerow crossed via trenchless
- x x x x Removal of ecologically & historically important hedgerow
- Other Hedgerows\*\***
- No interaction with hedgerow
- + + + + Hedgerow crossed via trenchless crossing
- x x x x Removal of hedgerow
- Line of trees**
- No interaction with line of trees
- + + + + Line of trees crossed via trenchless crossing
- x x x x Removal of line of trees

**Hedgerow Notes:**  
 For any hedgerows that require removal, the maximum width of hedgerows to be removed will be 34 metres.  
 For hedgerows located within visibility splays, at temporary construction access points, hedgerows and trees would be cut back where possible and only removed as a worst case.

**Important Hedgerow\*:** The hedgerow fulfills the criteria for Importance, set out in the Hedgerow Regulations (1997).  
**Hedgerow\*\*:** The hedgerow has been surveyed as part of the habitat surveys and refer to native hedgerows not considered to be "important" according to the Hedgerow Regulations (1997).


**MAP NOTES / DATA SOURCES:**  
 Contains OS data © Crown Copyright and database right 2025  
 Contains data from OS Zoomstack  
 © Crown copyright and database rights 2025 Ordnance Survey AC0000808122  
 Contains public sector information licensed under the Open Government Licence v3.0  
 Not to be used for Navigation

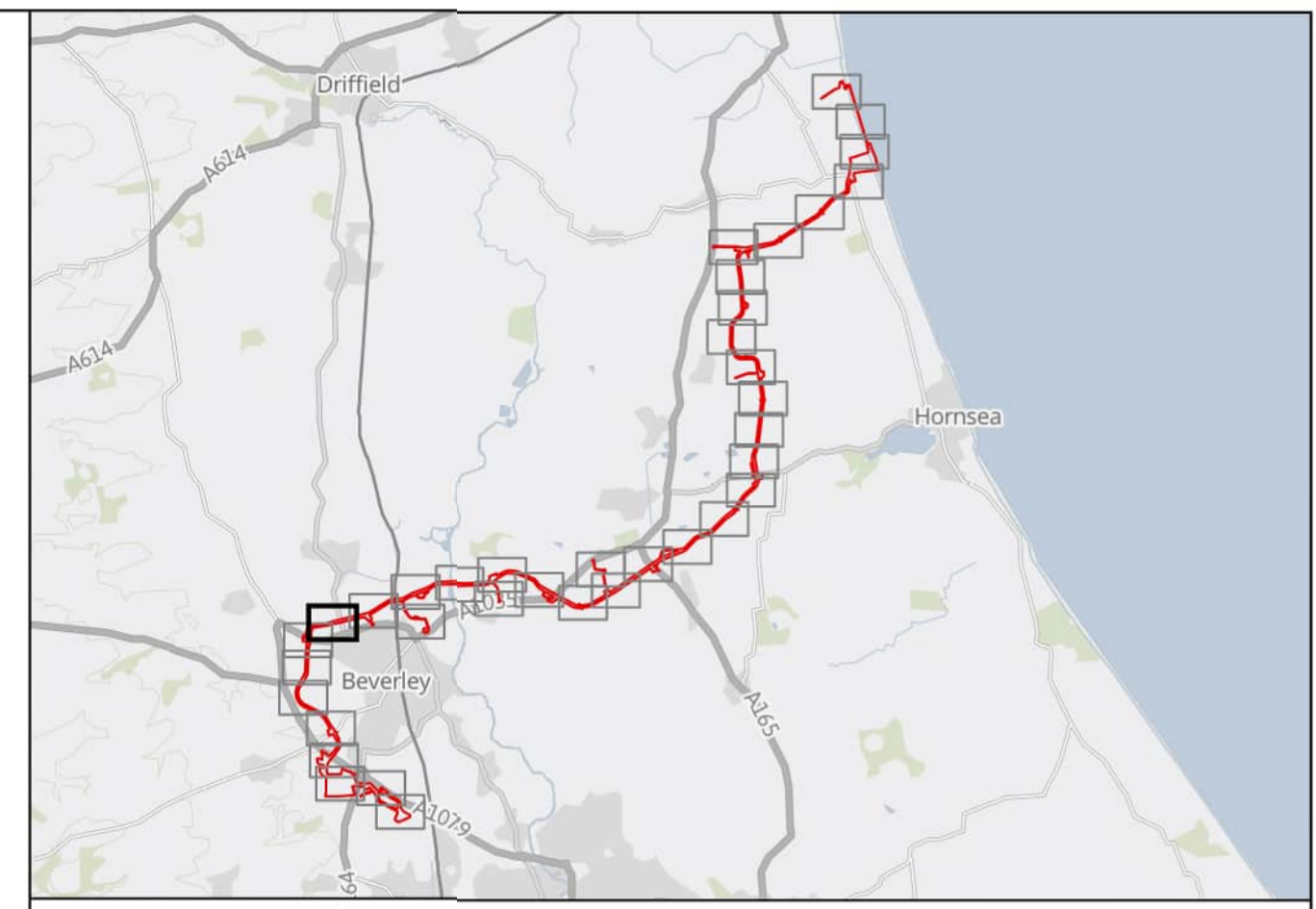
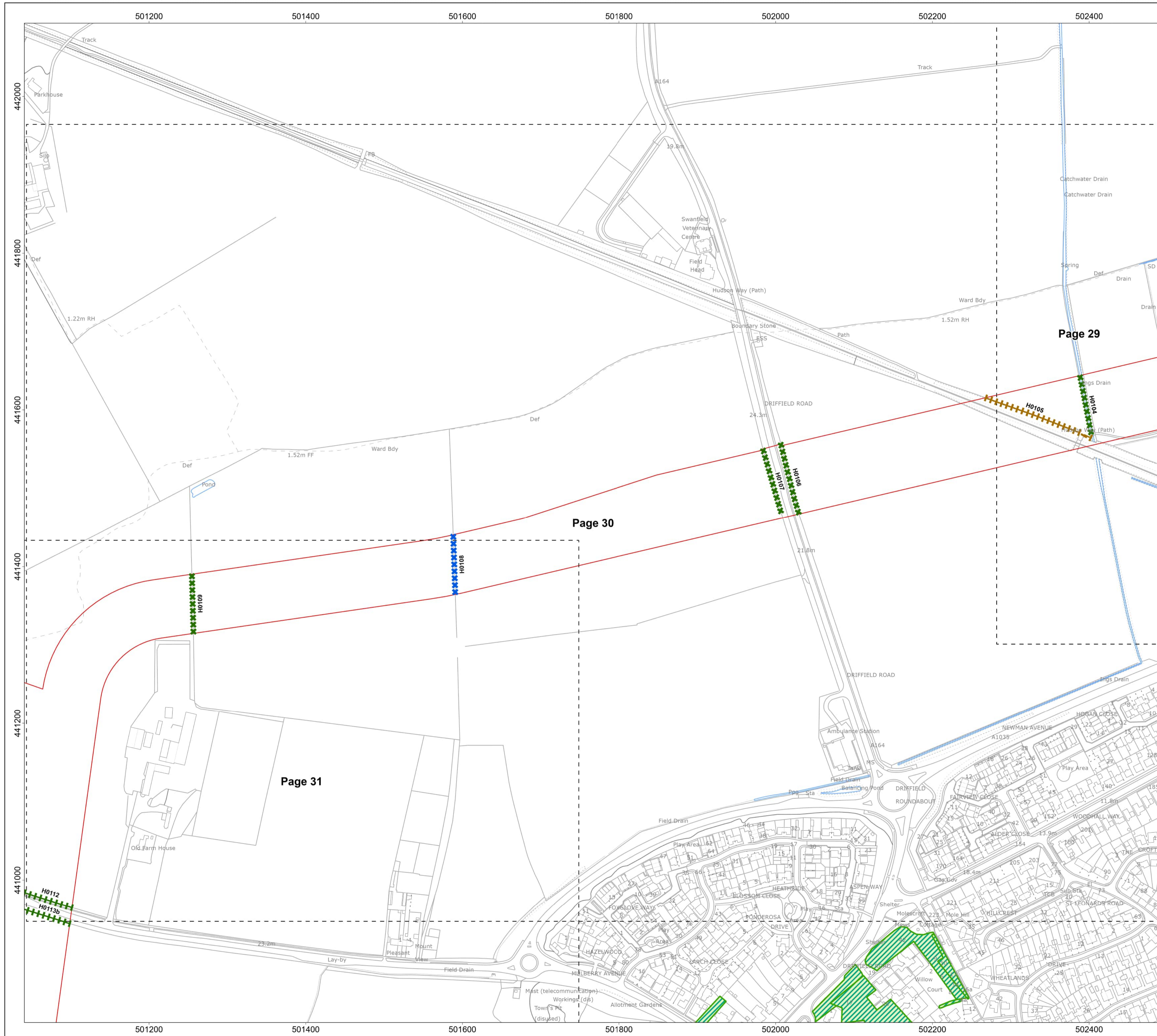
PROJECT TITLE  
**Dogger Bank South Offshore Wind Farms**

DRAWING TITLE  
**Tree Preservation Order & Hedgerow Plan**

DRAWING NUMBER: **PC2340-RHD-ON-ZZ-DR-Z-0588** PAGE NUMBER: **Page 29 of 38**

VER	DATE	REMARKS	DRAW	CHEK	APRD
0.9	27/09/2024	Ninth Issue	JH	LG	ND
0.10	23/10/2024	Tenth Issue	SM	LG	ND
0.11	05/11/2024	Eleventh Issue	SM	ND	JM
0.12	27/01/2025	Twelfth Issue	SM	ND	JM
0.13	29/01/2025	Thirteenth Issue	SM	ND	JM





- Onshore Order Limits
- Sheet Boundary
- Tree Preservation Order
- Additional Trees
- Water bodies
- Important Hedgerows\***
- No interaction with ecologically important hedgerow
- ++++ Ecologically important hedgerow crossed via trenchless crossing
- xxxx Removal of ecologically important hedgerow
- No interaction with historically important hedgerow
- ++++ Historically important hedgerow crossed via trenchless crossing
- xxxx Removal of historically important hedgerow
- No interaction with ecologically & historically important hedgerow
- ++++ Ecologically & historically important hedgerow crossed via trenchless
- xxxx Removal of ecologically & historically important hedgerow
- Other Hedgerows\*\***
- No interaction with hedgerow
- ++++ Hedgerow crossed via trenchless crossing
- xxxx Removal of hedgerow
- Line of trees**
- No interaction with line of trees
- ++++ Line of trees crossed via trenchless crossing
- xxxx Removal of line of trees

**Hedgerow Notes:**  
 For any hedgerows that require removal, the maximum width of hedgerows to be removed will be 34 metres.  
 For hedgerows located within visibility splays, at temporary construction access points; hedgerows and trees would be cut back where possible and only removed as a worst case.  
 Important Hedgerow\*: The hedgerow fulfills the criteria for Importance, set out in the Hedgerow Regulations (1997).  
 Hedgerow\*\*: The hedgerow has been surveyed as part of the habitat surveys and refer to native hedgerows not considered to be "important" according to the Hedgerow Regulations (1997).


**MAP NOTES / DATA SOURCES:**  
 Contains OS data © Crown Copyright and database right 2025  
 Contains data from OS Zoomstack  
 © Crown copyright and database rights 2025 Ordnance Survey AC0000808122  
 Contains public sector information licensed under the Open Government Licence v3.0  
 Not to be used for Navigation

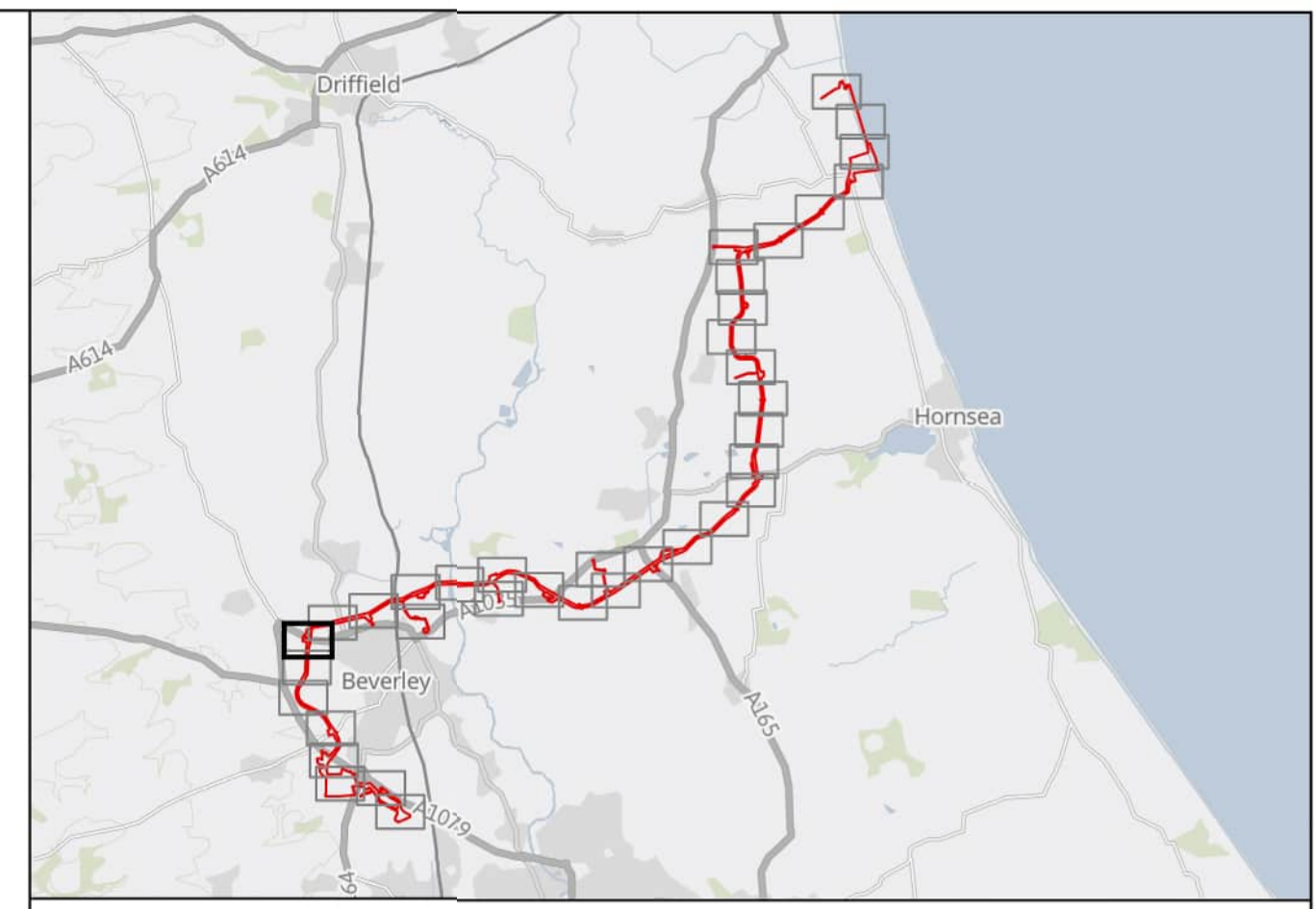
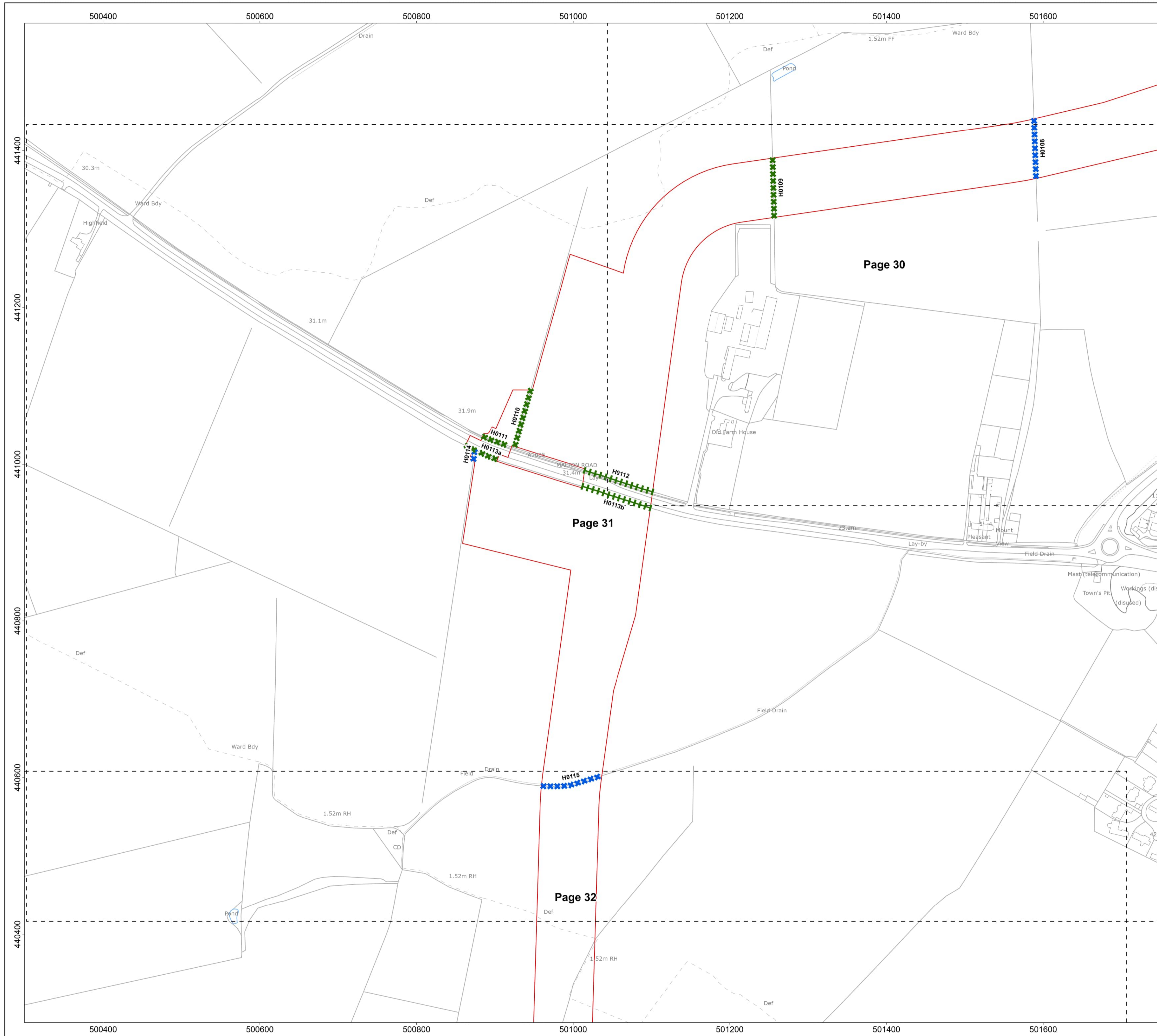
**PROJECT TITLE**  
**Dogger Bank South Offshore Wind Farms**

**DRAWING TITLE**  
**Tree Preservation Order & Hedgerow Plan**

DRAWING NUMBER: **PC2340-RHD-ON-ZZ-DR-Z-0588** PAGE NUMBER: **Page 30 of 38**

VER	DATE	REMARKS	DRAW	CHEK	APRD
0.9	27/09/2024	Ninth Issue	JH	LG	ND
0.10	23/10/2024	Tenth Issue	SM	LG	ND
0.11	05/11/2024	Eleventh Issue	SM	ND	JM
0.12	27/01/2025	Twelfth Issue	SM	ND	JM
0.13	29/01/2025	Thirteenth Issue	SM	ND	JM





- Onshore Order Limits
- Sheet Boundary
- Tree Preservation Order
- Additional Trees
- Water bodies
- Important Hedgerows\***
- No interaction with ecologically important hedgerow
- HHHH Ecologically important hedgerow crossed via trenchless crossing
- XXXX Removal of ecologically important hedgerow
- No interaction with historically important hedgerow
- HHHH Historically important hedgerow crossed via trenchless crossing
- XXXX Removal of historically important hedgerow
- No interaction with ecologically & historically important hedgerow
- HHHH Ecologically & historically important hedgerow crossed via trenchless
- XXXX Removal of ecologically & historically important hedgerow
- Other Hedgerows\*\***
- No interaction with hedgerow
- HHHH Hedgerow crossed via trenchless crossing
- XXXX Removal of hedgerow
- Line of trees**
- No interaction with line of trees
- HHHH Line of trees crossed via trenchless crossing
- XXXX Removal of line of trees

**Hedgerow Notes:**

For any hedgerows that require removal, the maximum width of hedgerows to be removed will be 34 metres.

For hedgerows located within visibility splays, at temporary construction access points; hedgerows and trees would be cut back where possible and only removed as a worst case.

Important Hedgerow\*: The hedgerow fulfills the criteria for Importance, set out in the Hedgerow Regulations (1997).

Hedgerow\*\*: The hedgerow has been surveyed as part of the habitat surveys and refer to native hedgerows not considered to be "important" according to the Hedgerow Regulations (1997).

**MAP NOTES / DATA SOURCES:**



Contains OS data © Crown Copyright and database right 2025  
 Contains data from OS Zoomstack  
 © Crown copyright and database rights 2025 Ordnance Survey AC0000808122  
 Contains public sector information licensed under the Open Government Licence v3.0  
 Not to be used for Navigation

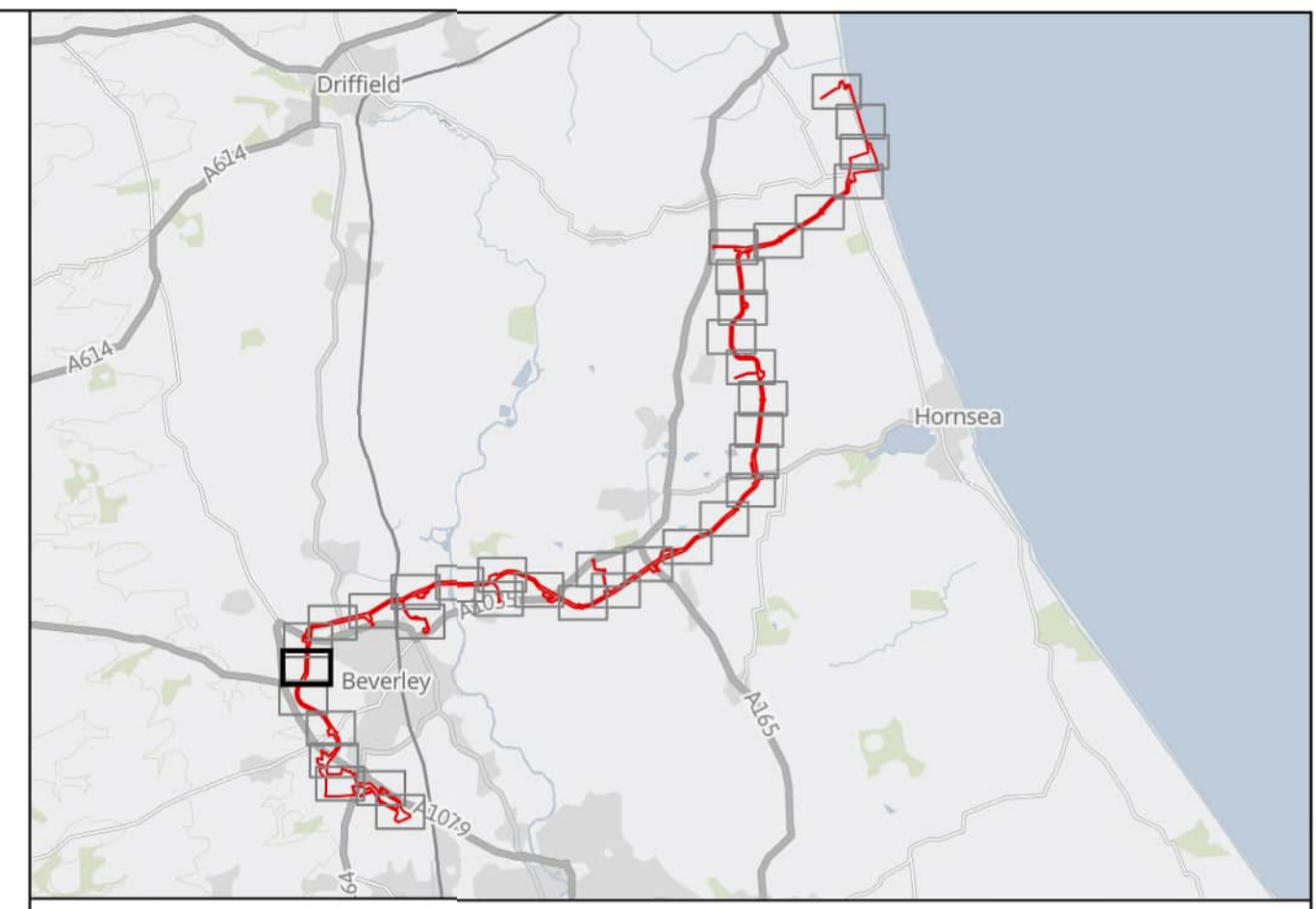
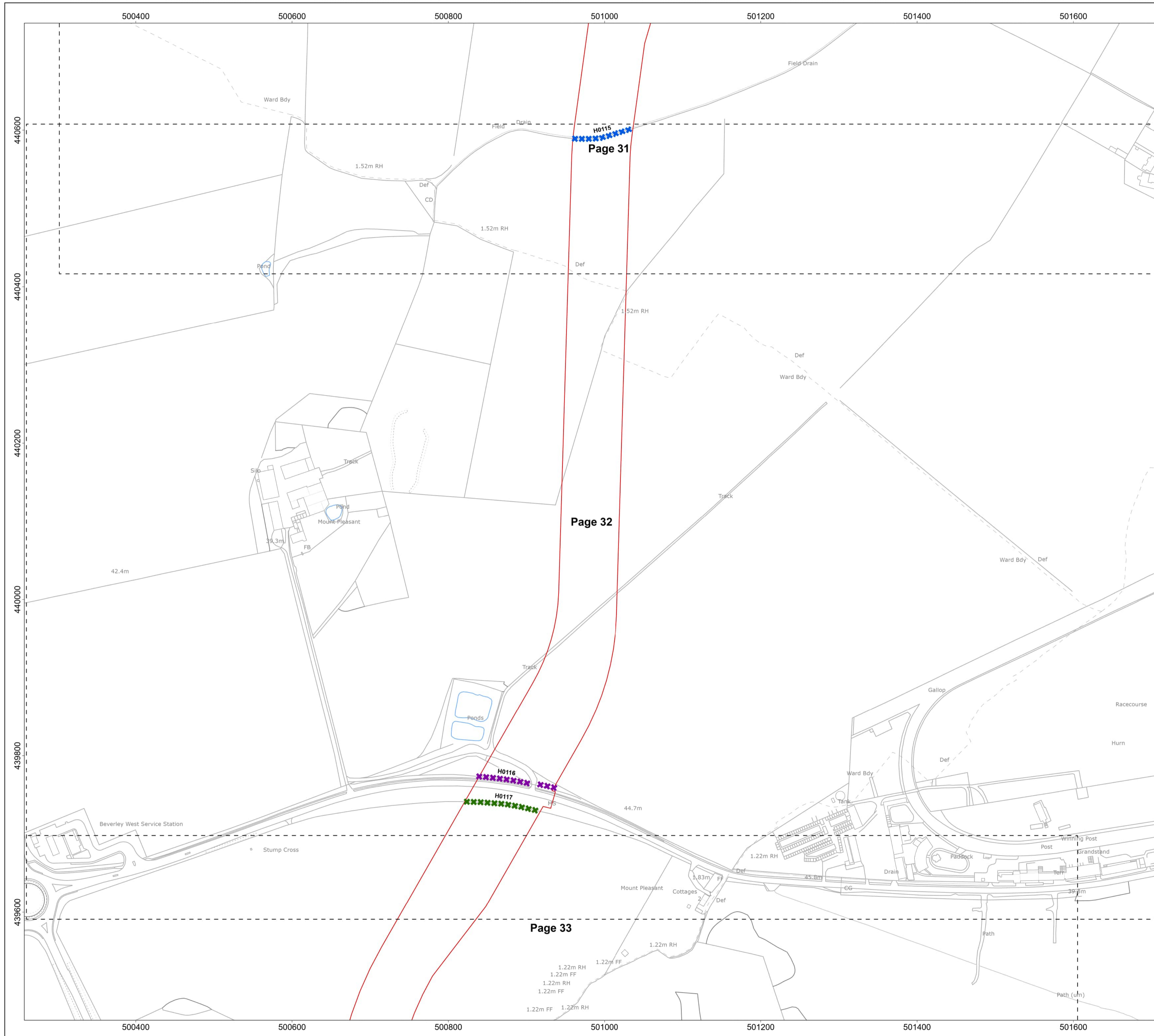
**PROJECT TITLE**  
**Dogger Bank South Offshore Wind Farms**

**DRAWING TITLE**  
**Tree Preservation Order & Hedgerow Plan**

DRAWING NUMBER: **PC2340-RHD-ON-ZZ-DR-Z-0588** PAGE NUMBER: **Page 31 of 38**

VER	DATE	REMARKS	DRAW	CHEK	APRD
0.9	27/09/2024	Ninth Issue	JH	LG	ND
0.10	23/10/2024	Tenth Issue	SM	LG	ND
0.11	05/11/2024	Eleventh Issue	SM	ND	JM
0.12	27/01/2025	Twelfth Issue	SM	ND	JM
0.13	29/01/2025	Thirteenth Issue	SM	ND	JM





- Onshore Order Limits
- Sheet Boundary
- Tree Preservation Order
- Additional Trees
- Water bodies
- Important Hedgerows\***
- No interaction with ecologically important hedgerow
- |||| Ecologically important hedgerow crossed via trenchless crossing
- xxxx Removal of ecologically important hedgerow
- No interaction with historically important hedgerow
- |||| Historically important hedgerow crossed via trenchless crossing
- xxxx Removal of historically important hedgerow
- No interaction with ecologically & historically important hedgerow
- |||| Ecologically & historically important hedgerow crossed via trenchless
- xxxx Removal of ecologically & historically important hedgerow
- Other Hedgerows\*\***
- No interaction with hedgerow
- |||| Hedgerow crossed via trenchless crossing
- xxxx Removal of hedgerow
- Line of trees**
- No interaction with line of trees
- |||| Line of trees crossed via trenchless crossing
- xxxx Removal of line of trees

**Hedgerow Notes:**  
 For any hedgerows that require removal, the maximum width of hedgerows to be removed will be 34 metres.  
 For hedgerows located within visibility splays, at temporary construction access points; hedgerows and trees would be cut back where possible and only removed as a worst case.  
**Important Hedgerow\*:** The hedgerow fulfils the criteria for Importance, set out in the Hedgerow Regulations (1997).  
**Hedgerow\*\*:** The hedgerow has been surveyed as part of the habitat surveys and refer to native hedgerows not considered to be "important" according to the Hedgerow Regulations (1997).

**MAP NOTES / DATA SOURCES:**  
 Contains OS data © Crown Copyright and database right 2025  
 Contains data from OS Zoomstack  
 © Crown copyright and database rights 2025 Ordnance Survey AC0000808122  
 Contains public sector information licensed under the Open Government Licence v3.0  
 Not to be used for Navigation

**PROJECT TITLE**  
**Dogger Bank South Offshore Wind Farms**

**DRAWING TITLE**  
**Tree Preservation Order & Hedgerow Plan**

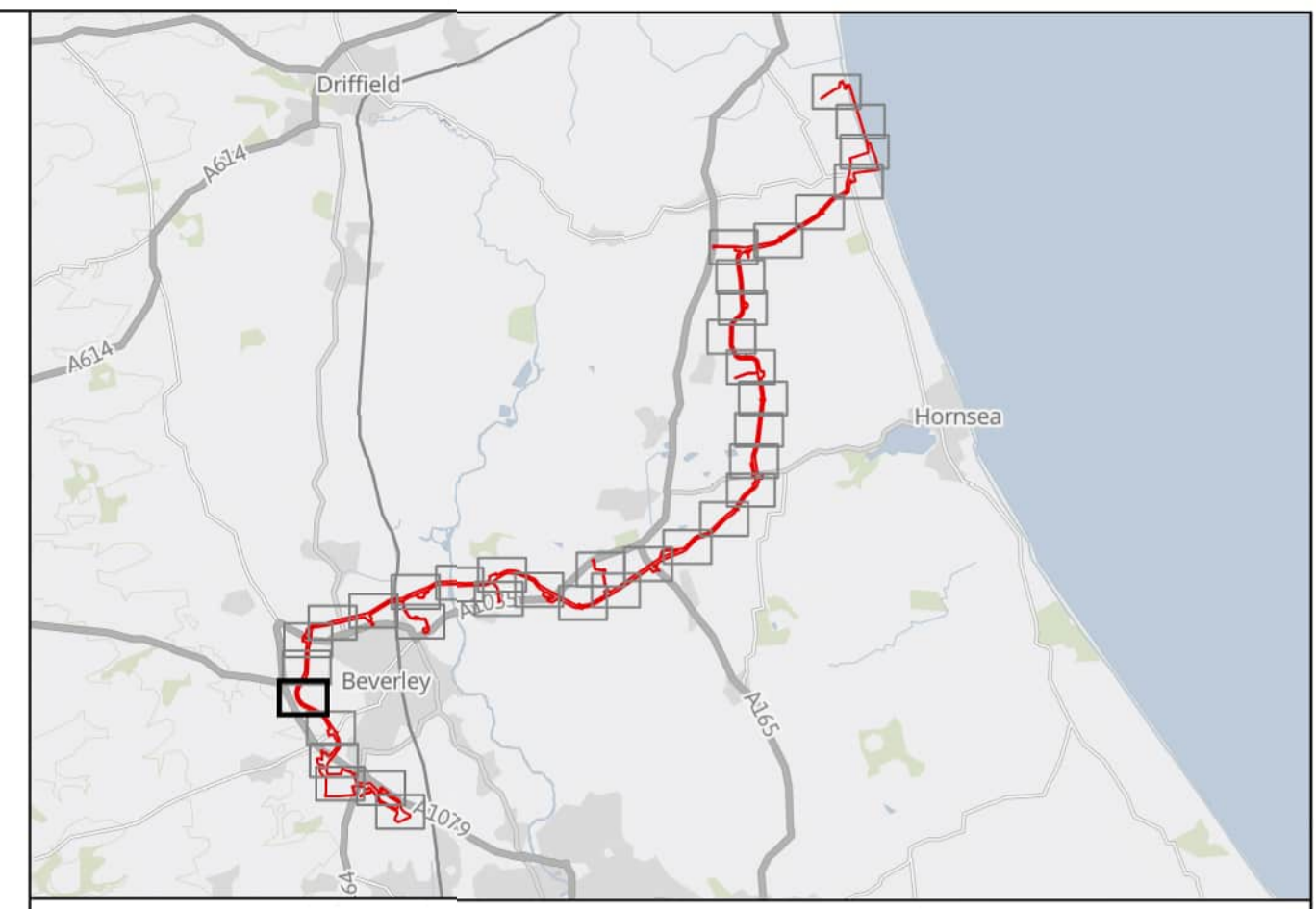
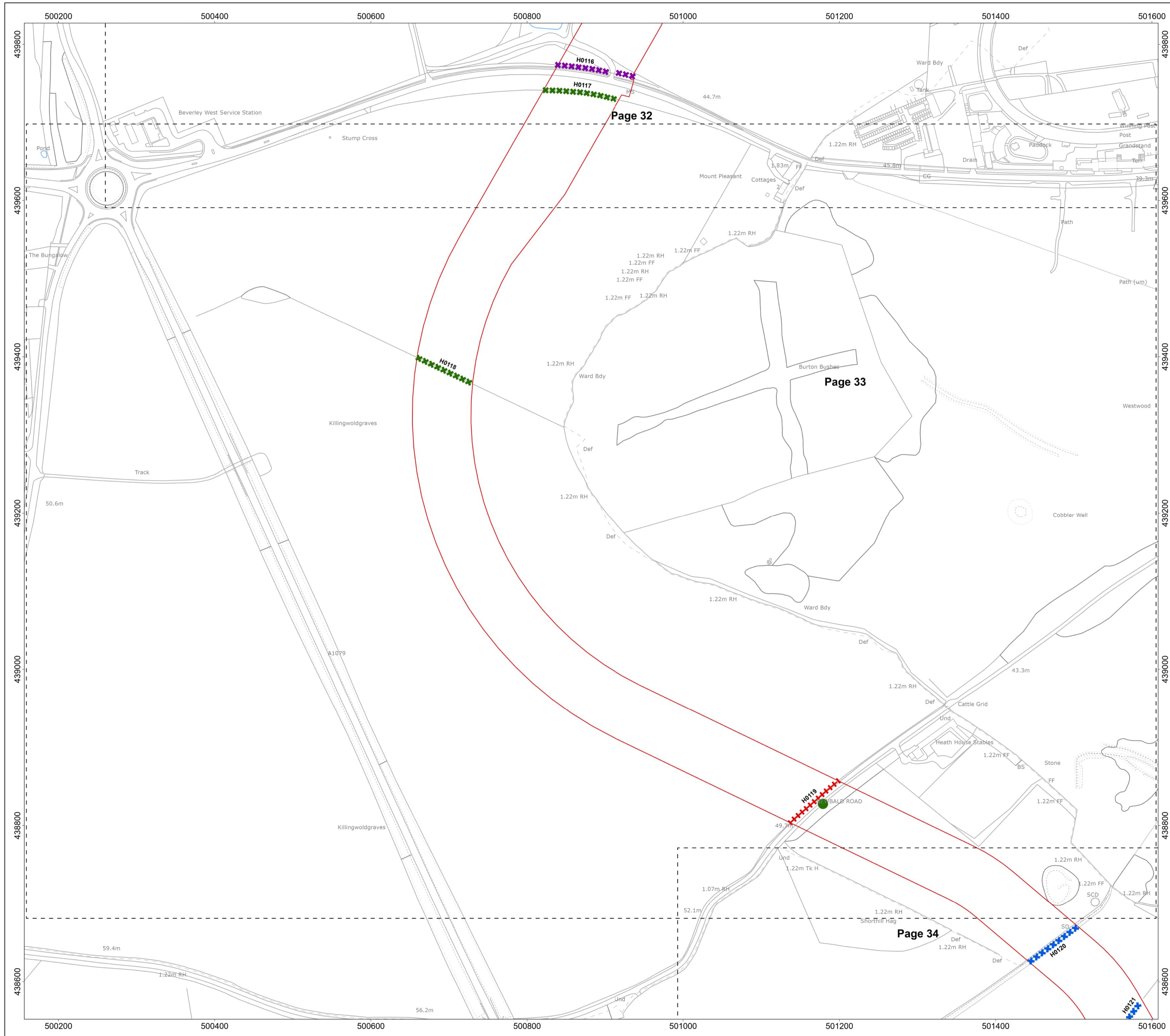
**DRAWING NUMBER:** PC2340-RHD-ON-ZZ-DR-Z-0588 **PAGE NUMBER:** Page 32 of 38

VER	DATE	REMARKS	DRAW	CHEK	APRD
0.9	27/09/2024	Ninth Issue	JH	LG	ND
0.10	23/10/2024	Tenth Issue	SM	LG	ND
0.11	05/11/2024	Eleventh Issue	SM	ND	JM
0.12	27/01/2025	Twelfth Issue	SM	ND	JM
0.13	29/01/2025	Thirteenth Issue	SM	ND	JM

0 0.03 0.05 0.08 0.1 Km SCALE: 1:2,500 PLOT SIZE: A1

0 0.03 0.05 0.08 0.1 Miles DATUM: OSGB 1936 VERTICAL REF: N/A

PRJ: British National Grid



**Onshore Order Limits**

**Sheet Boundary**

**Tree Preservation Order**

**Additional Trees**

**Water bodies**

**Important Hedgerows\***

- No interaction with ecologically important hedgerow
- Ecologically important hedgerow crossed via trenchless crossing
- Removal of ecologically important hedgerow
- No interaction with historically important hedgerow
- Historically important hedgerow crossed via trenchless crossing
- Removal of historically important hedgerow
- No interaction with ecologically & historically important hedgerow
- Ecologically & historically important hedgerow crossed via trenchless
- Removal of ecologically & historically important hedgerow

**Other Hedgerows\*\***

- No interaction with hedgerow
- Hedgerow crossed via trenchless crossing
- Removal of hedgerow

**Line of trees**

- No interaction with line of trees
- Line of trees crossed via trenchless crossing
- Removal of line of trees

**Hedgerow Notes:**

For any hedgerows that require removal, the maximum width of hedgerows to be removed will be 34 metres.

For hedgerows located within visibility splays, at temporary construction access points; hedgerows and trees would be cut back where possible and only removed as a worst case.

**Important Hedgerow\*:** The hedgerow fulfills the criteria for Importance, set out in the Hedgerow Regulations (1997).

**Hedgerow\*\*:** The hedgerow has been surveyed as part of the habitat surveys and refer to native hedgerows not considered to be "important" according to the Hedgerow Regulations (1997).

**MAP NOTES / DATA SOURCES:**

Contains OS data © Crown Copyright and database right 2025  
 Contains data from OS Zoomstack  
 © Crown copyright and database rights 2025 Ordnance Survey AC0000808122  
 Contains public sector information licensed under the Open Government Licence v3.0  
 Not to be used for Navigation

**PROJECT TITLE**

## Dogger Bank South Offshore Wind Farms

**DRAWING TITLE**

### Tree Preservation Order & Hedgerow Plan

**DRAWING NUMBER:** PC2340-RHD-ON-ZZ-DR-Z-0588

**PAGE NUMBER:** Page 33 of 38

VER	DATE	REMARKS	DRAW	CHEK	APRD
0.9	27/09/2024	Ninth Issue	JH	LG	ND
0.10	23/10/2024	Tenth Issue	SM	LG	ND
0.11	05/11/2024	Eleventh Issue	SM	ND	JM
0.12	27/01/2025	Twelfth Issue	SM	ND	JM
0.13	29/01/2025	Thirteenth Issue	SM	ND	JM

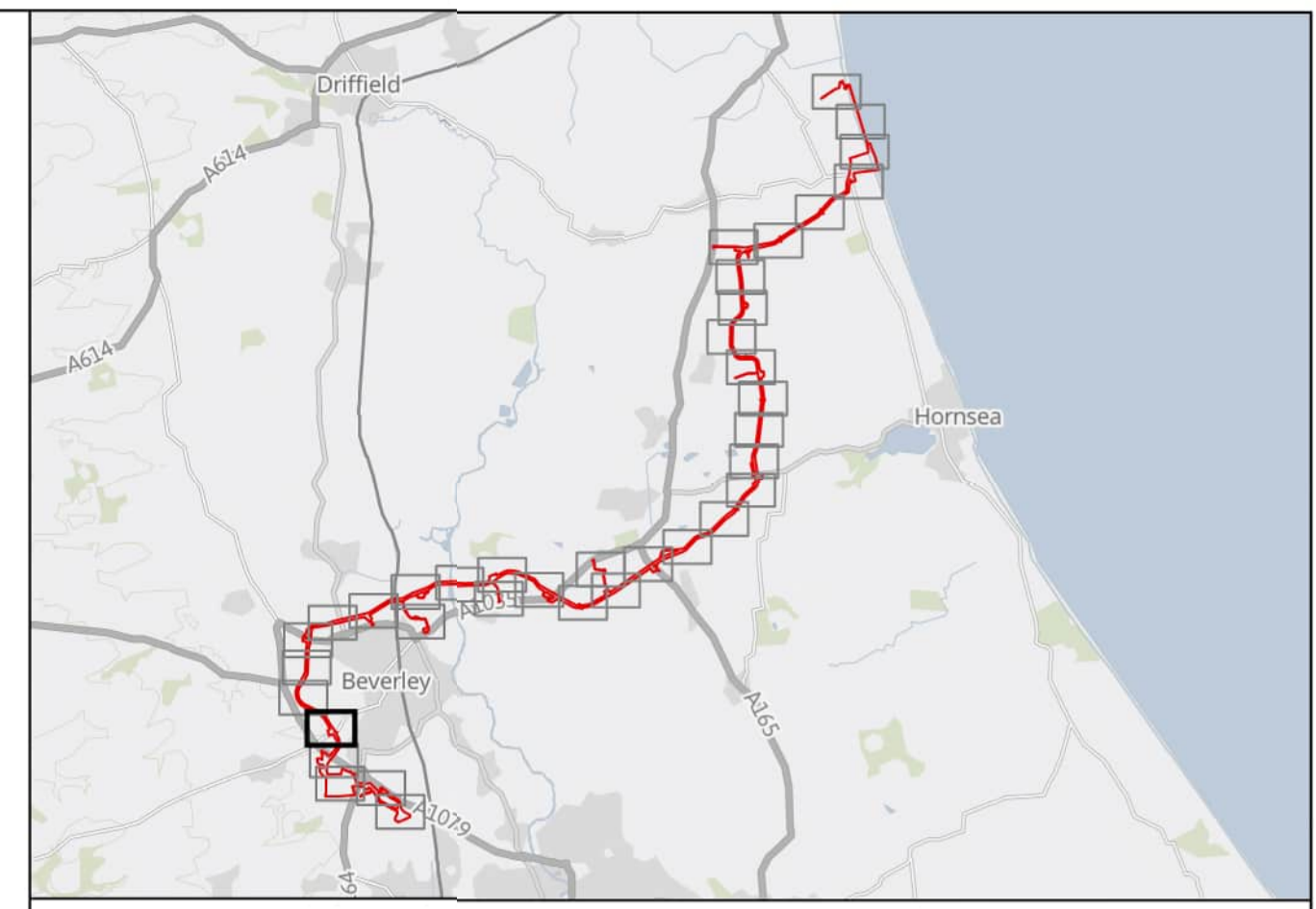
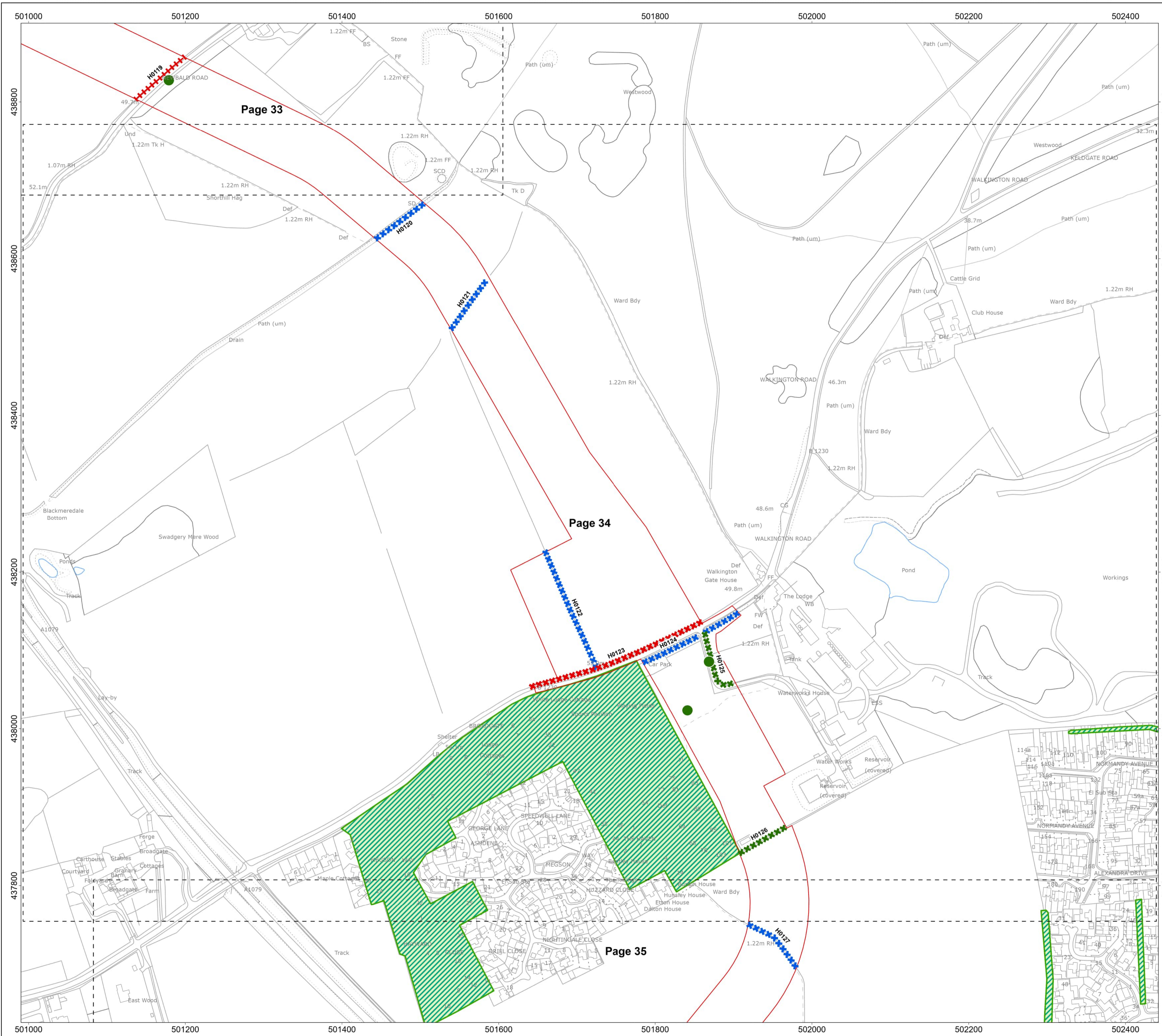
0 0.03 0.05 0.08 0.1 Km

0 0.03 0.05 0.08 0.1 Miles

SCALE: 1:2,500 PLOT SIZE: A1  
 DATUM: OSGB 1936 VERTICAL REF: N/A  
 PRJ: British National Grid

Royal HaskoningDHV  
 Enhancing Society Together

**RWE**



- Onshore Order Limits
- Sheet Boundary
- Tree Preservation Order
- Additional Trees
- Water bodies
- Important Hedgerows\***
- No interaction with ecologically important hedgerow
- ++++ Ecologically important hedgerow crossed via trenchless crossing
- xxxx Removal of ecologically important hedgerow
- No interaction with historically important hedgerow
- ++++ Historically important hedgerow crossed via trenchless crossing
- xxxx Removal of historically important hedgerow
- No interaction with ecologically & historically important hedgerow
- ++++ Ecologically & historically important hedgerow crossed via trenchless
- xxxx Removal of ecologically & historically important hedgerow
- Other Hedgerows\*\***
- No interaction with hedgerow
- ++++ Hedgerow crossed via trenchless crossing
- xxxx Removal of hedgerow
- Line of trees**
- No interaction with line of trees
- ++++ Line of trees crossed via trenchless crossing
- xxxx Removal of line of trees

**Hedgerow Notes:**

For any hedgerows that require removal, the maximum width of hedgerows to be removed will be 34 metres.

For hedgerows located within visibility splays, at temporary construction access points; hedgerows and trees would be cut back where possible and only removed as a worst case.

**Important Hedgerow\*:** The hedgerow fulfills the criteria for Importance, set out in the Hedgerow Regulations (1997).

**Hedgerow\*\*:** The hedgerow has been surveyed as part of the habitat surveys and refer to native hedgerows not considered to be "important" according to the Hedgerow Regulations (1997).

**MAP NOTES / DATA SOURCES:**


Contains OS data © Crown Copyright and database right 2025  
 Contains data from OS Zoomstack  
 © Crown copyright and database rights 2025 Ordnance Survey AC0000808122  
 Contains public sector information licensed under the Open Government Licence v3.0  
 Not to be used for Navigation

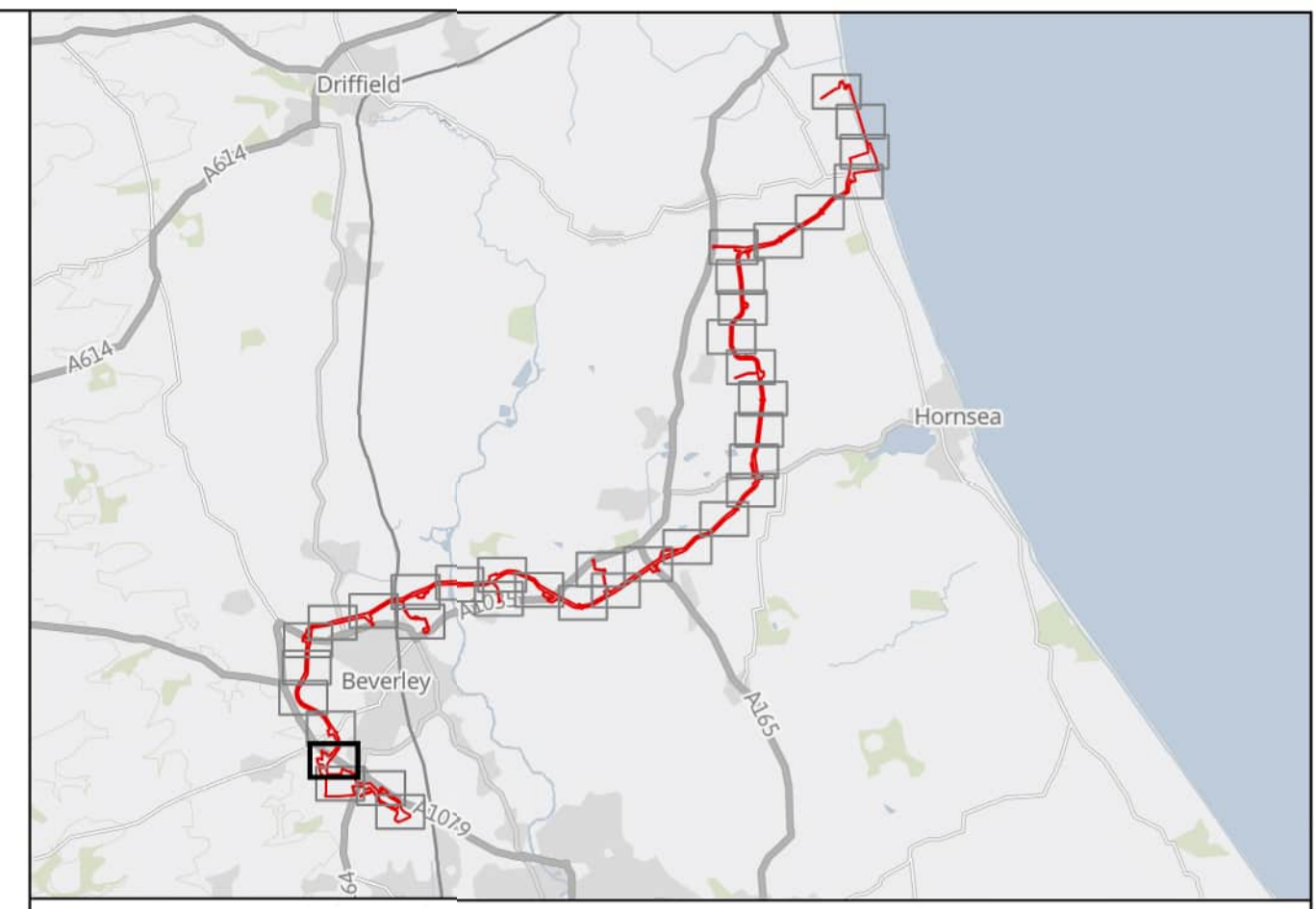
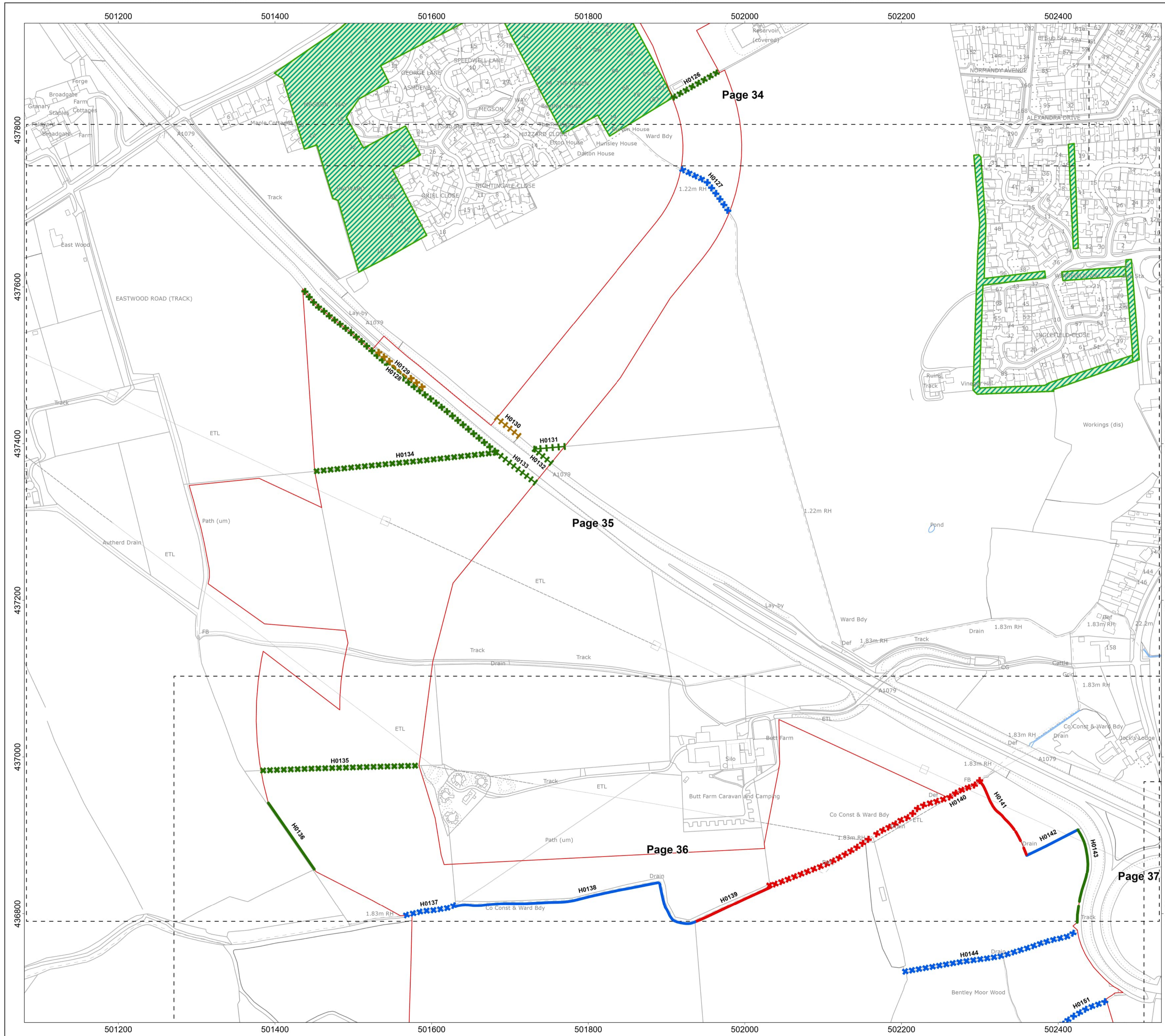
**PROJECT TITLE**  
**Dogger Bank South Offshore Wind Farms**

**DRAWING TITLE**  
**Tree Preservation Order & Hedgerow Plan**

**DRAWING NUMBER:** PC2340-RHD-ON-ZZ-DR-Z-0588 **PAGE NUMBER:** Page 34 of 38

VER	DATE	REMARKS	DRAW	CHEK	APRD
0.9	27/09/2024	Ninth Issue	JH	LG	ND
0.10	23/10/2024	Tenth Issue	SM	LG	ND
0.11	05/11/2024	Eleventh Issue	SM	ND	JM
0.12	27/01/2025	Twelfth Issue	SM	ND	JM
0.13	29/01/2025	Thirteenth Issue	SM	ND	JM





- Onshore Order Limits
- Sheet Boundary
- Tree Preservation Order
- Additional Trees
- Water bodies
- Important Hedgerows\***
- No interaction with ecologically important hedgerow
- ++++ Ecologically important hedgerow crossed via trenchless crossing
- xxxx Removal of ecologically important hedgerow
- No interaction with historically important hedgerow
- ++++ Historically important hedgerow crossed via trenchless crossing
- xxxx Removal of historically important hedgerow
- No interaction with ecologically & historically important hedgerow
- ++++ Ecologically & historically important hedgerow crossed via trenchless
- xxxx Removal of ecologically & historically important hedgerow
- Other Hedgerows\*\***
- No interaction with hedgerow
- ++++ Hedgerow crossed via trenchless crossing
- xxxx Removal of hedgerow
- Line of trees**
- No interaction with line of trees
- ++++ Line of trees crossed via trenchless crossing
- xxxx Removal of line of trees

**Hedgerow Notes:**  
 For any hedgerows that require removal, the maximum width of hedgerows to be removed will be 34 metres.  
 For hedgerows located within visibility splays, at temporary construction access points; hedgerows and trees would be cut back where possible and only removed as a worst case.  
 Important Hedgerow\*: The hedgerow fulfills the criteria for Importance, set out in the Hedgerow Regulations (1997).  
 Hedgerow\*\*: The hedgerow has been surveyed as part of the habitat surveys and refer to native hedgerows not considered to be "important" according to the Hedgerow Regulations (1997).

**MAP NOTES / DATA SOURCES:**  
 Contains OS data © Crown Copyright and database right 2025  
 Contains data from OS Zoomstack  
 © Crown copyright and database rights 2025 Ordnance Survey AC0000808122  
 Contains public sector information licensed under the Open Government Licence v3.0  
 Not to be used for Navigation


**PROJECT TITLE**  
**Dogger Bank South Offshore Wind Farms**

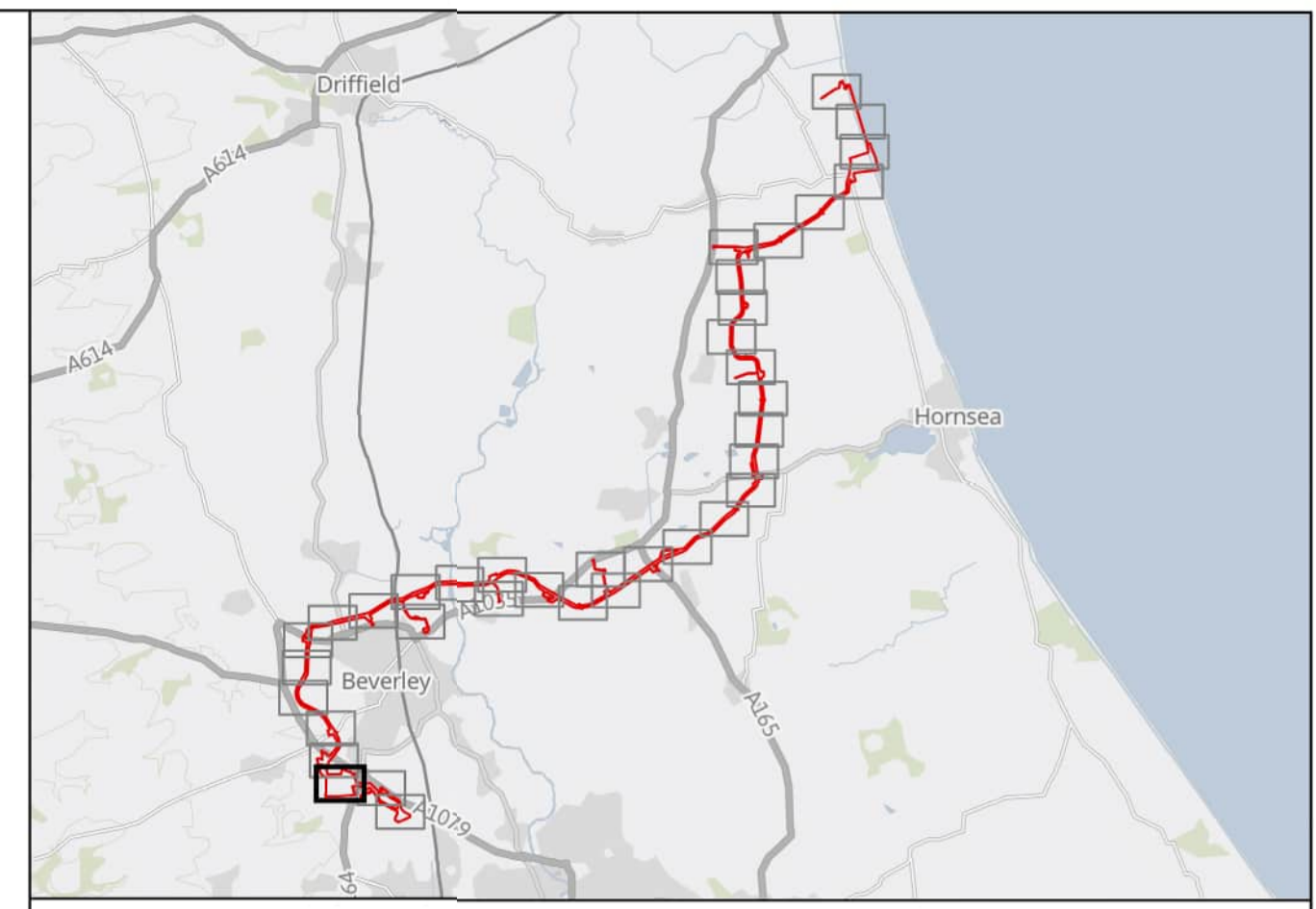
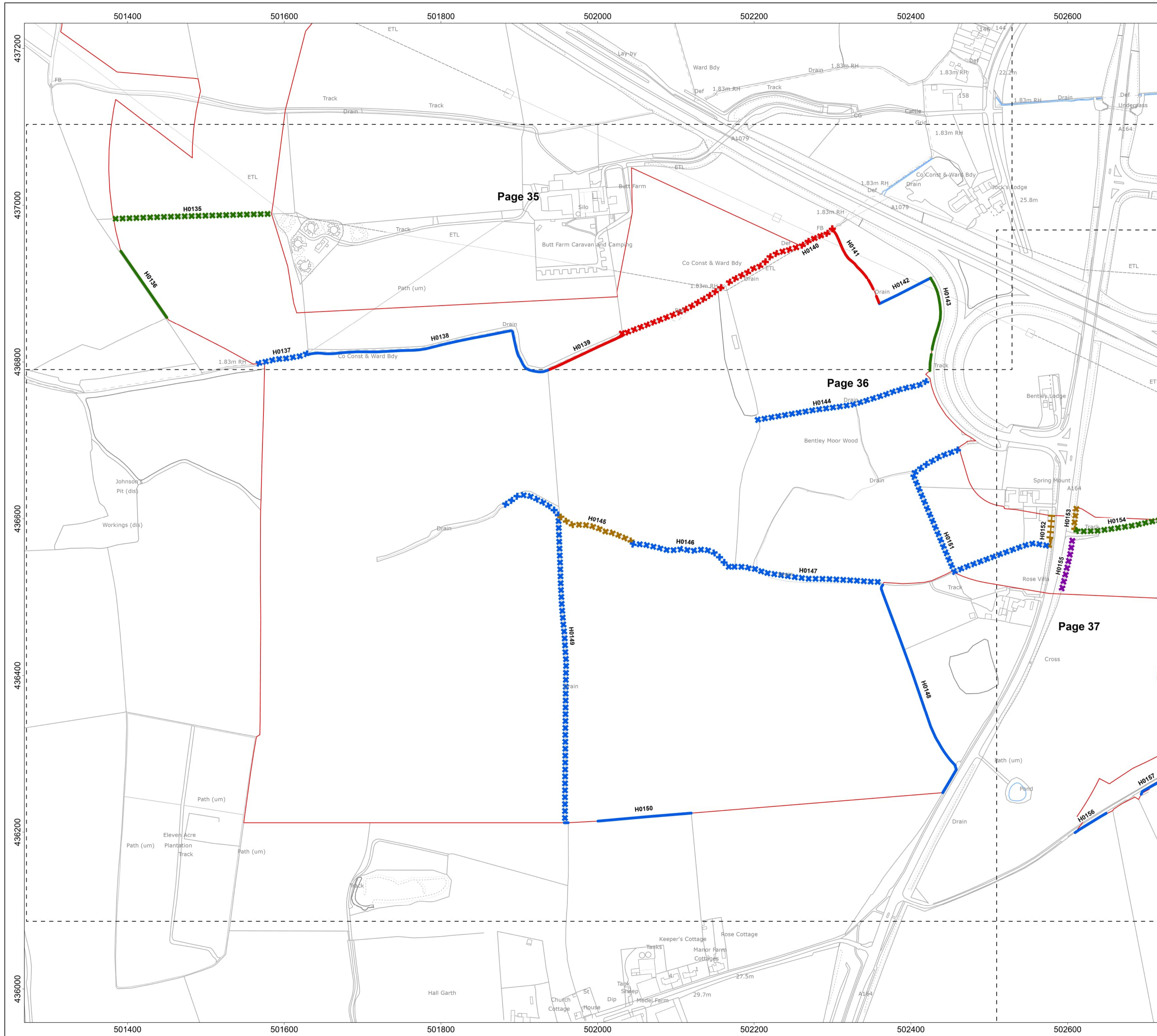
**DRAWING TITLE**  
**Tree Preservation Order & Hedgerow Plan**

<b>DRAWING NUMBER:</b> PC2340-RHD-ON-ZZ-DR-Z-0588			<b>PAGE NUMBER:</b> Page 35 of 38		
VER	DATE	REMARKS	DRAW	CHEK	APRD
0.9	27/09/2024	Ninth Issue	JH	LG	ND
0.10	23/10/2024	Tenth Issue	SM	LG	ND
0.11	05/11/2024	Eleventh Issue	SM	ND	JM
0.12	27/01/2025	Twelfth Issue	SM	ND	JM
0.13	29/01/2025	Thirteenth Issue	SM	ND	JM

0 0.03 0.05 0.08 0.1 Km  
 0 0.03 0.05 0.08 0.1 Miles

SCALE: 1:2,500 PLOT SIZE: A1  
 DATUM: OSGB 1936 VERTICAL REF: N/A  
 PRJ: British National Grid





- Onshore Order Limits
- Sheet Boundary
- Tree Preservation Order
- Additional Trees
- Water bodies
- Important Hedgerows\***
- No interaction with ecologically important hedgerow
- Ecologically important hedgerow crossed via trenchless crossing
- Removal of ecologically important hedgerow
- No interaction with historically important hedgerow
- Historically important hedgerow crossed via trenchless crossing
- Removal of historically important hedgerow
- No interaction with ecologically & historically important hedgerow
- Ecologically & historically important hedgerow crossed via trenchless
- Removal of ecologically & historically important hedgerow
- Other Hedgerows\*\***
- No interaction with hedgerow
- Hedgerow crossed via trenchless crossing
- Removal of hedgerow
- Line of trees**
- No interaction with line of trees
- Line of trees crossed via trenchless crossing
- Removal of line of trees

**Hedgerow Notes:**  
 For any hedgerows that require removal, the maximum width of hedgerows to be removed will be 34 metres.  
 For hedgerows located within visibility splays, at temporary construction access points; hedgerows and trees would be cut back where possible and only removed as a worst case.  
 Important Hedgerow\*: The hedgerow fulfills the criteria for Importance, set out in the Hedgerow Regulations (1997).  
 Hedgerow\*\*: The hedgerow has been surveyed as part of the habitat surveys and refer to native hedgerows not considered to be "important" according to the Hedgerow Regulations (1997).

**MAP NOTES / DATA SOURCES:**  
 Contains OS data © Crown Copyright and database right 2025  
 Contains data from OS Zoomstack  
 © Crown copyright and database rights 2025 Ordnance Survey AC0000808122  
 Contains public sector information licensed under the Open Government Licence v3.0  
 Not to be used for Navigation

**PROJECT TITLE**  
**Dogger Bank South Offshore Wind Farms**


**DRAWING TITLE**  
**Tree Preservation Order & Hedgerow Plan**

**DRAWING NUMBER:** PC2340-RHD-ON-ZZ-DR-Z-0588 **PAGE NUMBER:** Page 36 of 38

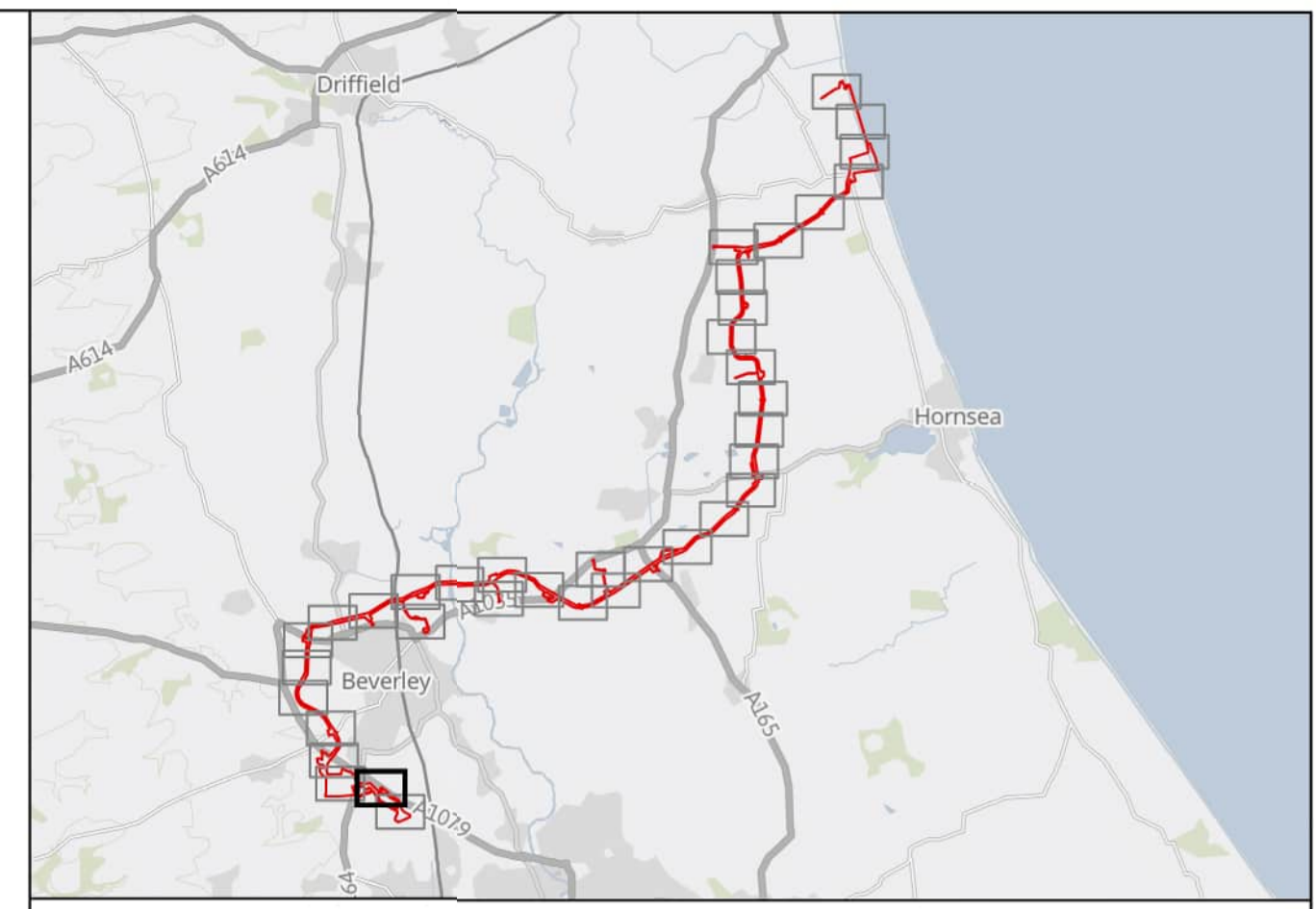
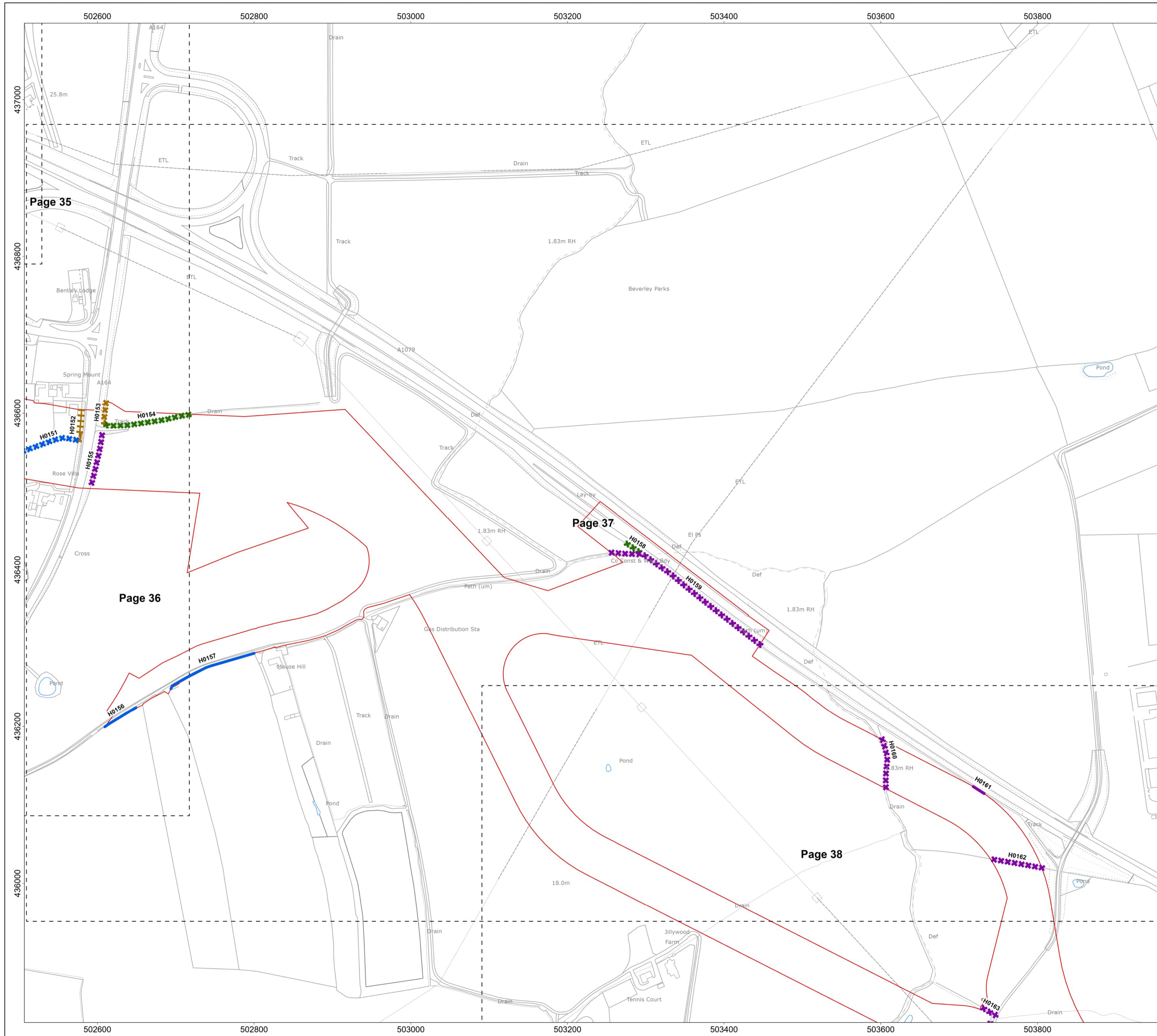
VER	DATE	REMARKS	DRAW	CHEK	APRD
0.9	27/09/2024	Ninth Issue	JH	LG	ND
0.10	23/10/2024	Tenth Issue	SM	LG	ND
0.11	05/11/2024	Eleventh Issue	SM	ND	JM
0.12	27/01/2025	Twelfth Issue	SM	ND	JM
0.13	29/01/2025	Thirteenth Issue	SM	ND	JM

0 0.03 0.05 0.08 0.1 Km  
 0 0.03 0.05 0.08 0.1 Miles

SCALE: 1:2,500 PLOT SIZE: A1  
 DATUM: OSGB 1936 VERTICAL REF: N/A  
 PRJ: British National Grid







- Onshore Order Limits
- Sheet Boundary
- Tree Preservation Order
- Additional Trees
- Water bodies
- Important Hedgerows\***
- No interaction with ecologically important hedgerow
- ++++ Ecologically important hedgerow crossed via trenchless crossing
- xxxx Removal of ecologically important hedgerow
- No interaction with historically important hedgerow
- ++++ Historically important hedgerow crossed via trenchless crossing
- xxxx Removal of historically important hedgerow
- No interaction with ecologically & historically important hedgerow
- ++++ Ecologically & historically important hedgerow crossed via trenchless
- xxxx Removal of ecologically & historically important hedgerow
- Other Hedgerows\*\***
- No interaction with hedgerow
- ++++ Hedgerow crossed via trenchless crossing
- xxxx Removal of hedgerow
- Line of trees**
- No interaction with line of trees
- ++++ Line of trees crossed via trenchless crossing
- xxxx Removal of line of trees

**Hedgerow Notes:**  
 For any hedgerows that require removal, the maximum width of hedgerows to be removed will be 34 metres.  
 For hedgerows located within visibility splays, at temporary construction access points; hedgerows and trees would be cut back where possible and only removed as a worst case.  
 Important Hedgerow\*: The hedgerow fulfills the criteria for Importance, set out in the Hedgerow Regulations (1997).  
 Hedgerow\*\*: The hedgerow has been surveyed as part of the habitat surveys and refer to native hedgerows not considered to be "important" according to the Hedgerow Regulations (1997).


**MAP NOTES / DATA SOURCES:**  
 Contains OS data © Crown Copyright and database right 2025  
 Contains data from OS Zoomstack  
 © Crown copyright and database rights 2025 Ordnance Survey AC0000808122  
 Contains public sector information licensed under the Open Government Licence v3.0  
 Not to be used for Navigation

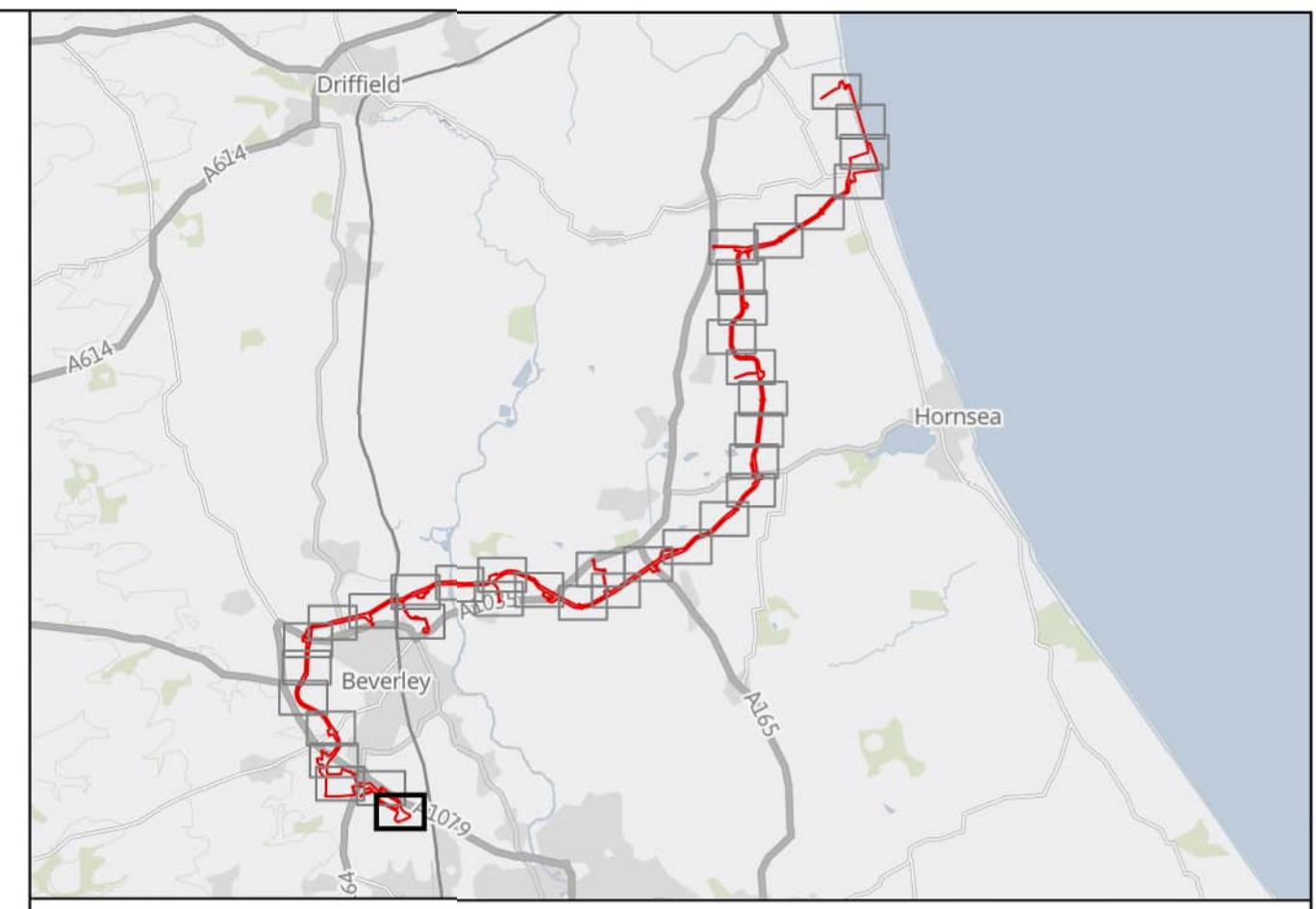
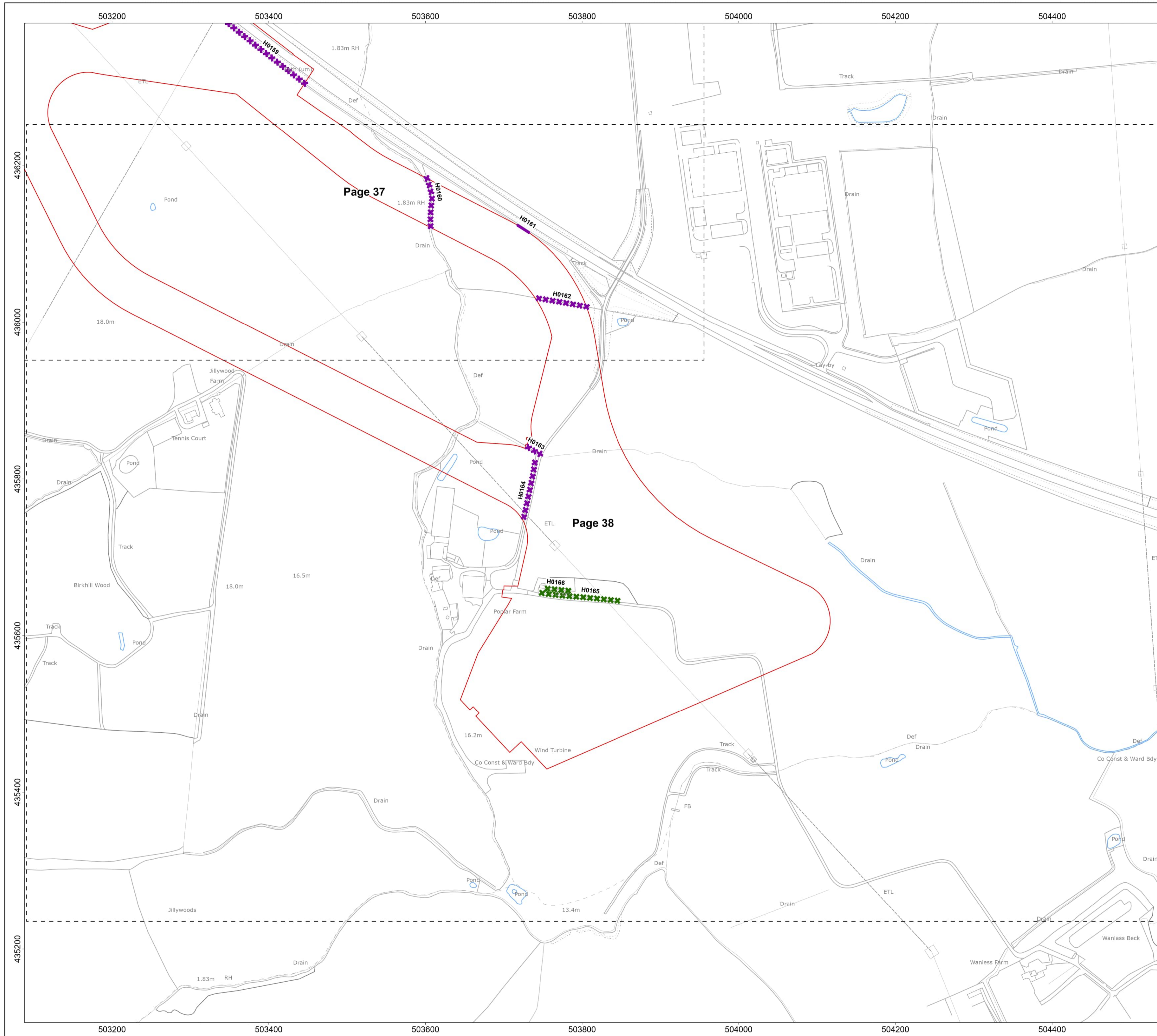
**PROJECT TITLE**  
**Dogger Bank South Offshore Wind Farms**

**DRAWING TITLE**  
**Tree Preservation Order & Hedgerow Plan**

**DRAWING NUMBER:** PC2340-RHD-ON-ZZ-DR-Z-0588 **PAGE NUMBER:** Page 37 of 38

VER	DATE	REMARKS	DRAW	CHEK	APRD
0.9	27/09/2024	Ninth Issue	JH	LG	ND
0.10	23/10/2024	Tenth Issue	SM	LG	ND
0.11	05/11/2024	Eleventh Issue	SM	ND	JM
0.12	27/01/2025	Twelfth Issue	SM	ND	JM
0.13	29/01/2025	Thirteenth Issue	SM	ND	JM





- Onshore Order Limits
- Sheet Boundary
- Tree Preservation Order
- Additional Trees
- Water bodies
- Important Hedgerows\***
- No interaction with ecologically important hedgerow
- Ecologically important hedgerow crossed via trenchless crossing
- Removal of ecologically important hedgerow
- No interaction with historically important hedgerow
- Historically important hedgerow crossed via trenchless crossing
- Removal of historically important hedgerow
- No interaction with ecologically & historically important hedgerow
- Ecologically & historically important hedgerow crossed via trenchless
- Removal of ecologically & historically important hedgerow
- Other Hedgerows\*\***
- No interaction with hedgerow
- Hedgerow crossed via trenchless crossing
- Removal of hedgerow
- Line of trees**
- No interaction with line of trees
- Line of trees crossed via trenchless crossing
- Removal of line of trees

*Hedgerow Notes:*  
 For any hedgerows that require removal, the maximum width of hedgerows to be removed will be 34 metres.  
 For hedgerows located within visibility splays, at temporary construction access points; hedgerows and trees would be cut back where possible and only removed as a worst case.  
 Important Hedgerow\*: The hedgerow fulfills the criteria for Importance, set out in the Hedgerow Regulations (1997).  
 Hedgerow\*\*: The hedgerow has been surveyed as part of the habitat surveys and refer to native hedgerows not considered to be "important" according to the Hedgerow Regulations (1997).

**MAP NOTES / DATA SOURCES:**  
 Contains OS data © Crown Copyright and database right 2025  
 Contains data from OS Zoomstack  
 © Crown copyright and database rights 2025 Ordnance Survey AC0000808122  
 Contains public sector information licensed under the Open Government Licence v3.0  
 Not to be used for Navigation

**PROJECT TITLE**  
**Dogger Bank South Offshore Wind Farms**

**DRAWING TITLE**  
**Tree Preservation Order & Hedgerow Plan**

**DRAWING NUMBER:** PC2340-RHD-ON-ZZ-DR-Z-0588 **PAGE NUMBER:** Page 38 of 38

VER	DATE	REMARKS	DRAW	CHEK	APRD
0.9	27/09/2024	Ninth Issue	JH	LG	ND
0.10	23/10/2024	Tenth Issue	SM	LG	ND
0.11	05/11/2024	Eleventh Issue	SM	ND	JM
0.12	27/01/2025	Twelfth Issue	SM	ND	JM
0.13	29/01/2025	Thirteenth Issue	SM	ND	JM

